

# Wylfa Newydd Project

## Volume 6: Environmental Statement (Part 66/73)

ES Volume H – Logistics Centre Figure Booklet – Volume H

PINS Reference Number: EN010007

Application Reference Number: 6.8.29

June 2018

Revision 1.0

Regulation Number: 5(2)(a)

Planning Act 2008

Infrastructure Planning (Applications: Prescribed Forms and Procedure) Regulations 2009

# Contents

H1-1 Logistics centre site location and boundary	H10-4 Logistics centre landscape character (published sources)
H1-2 Logistics centre environmental context of the area	H10-5 Logistics centre viewpoint locations and visual receptors
H1-3 Logistics centre layout and land uses of the site	H11-1 Location of heritage assets
H1-4 Logistics centre proposed drainage plan	
H1-5 Logistics centre parameter plan	
H3-1 Logistics centre socio-economic study areas	
H3-2 Construction timeline for the Wylfa Newydd Project (Embedded Figure in Application Reference Number: 6.8.3)	
H4-1 Public access and recreation baseline	
H4-2 Proposed diversion for users of Lôn Trefignath and shared use cycleway/footway during construction of site entrance	
H5-1 Air quality study area and receptor locations in the vicinity of the logistics centre boundary	
H6-1 Logistics centre noise monitoring locations	
H6-2 Logistics centre construction noise contours	
H6-3 Logistics centre operational noise contours	
H6-4 Logistics centre operational noise sources	
H7-1 Soils and geology study area and ALC grades	
H7-2 Published superficial geology	
H7-3 Published bedrock geology	
H7-4 Potential sources of contamination	
H8-1 Surface water and groundwater study area	
H9-1 Statutory and non-statutory sites for nature conservation and Cofnod records within the study area	
H10-1 Logistics centre zone of theoretical visibility	
H10-2 Logistics centre landscape planning context and local landscape context	
H10-3 Logistics centre topography	



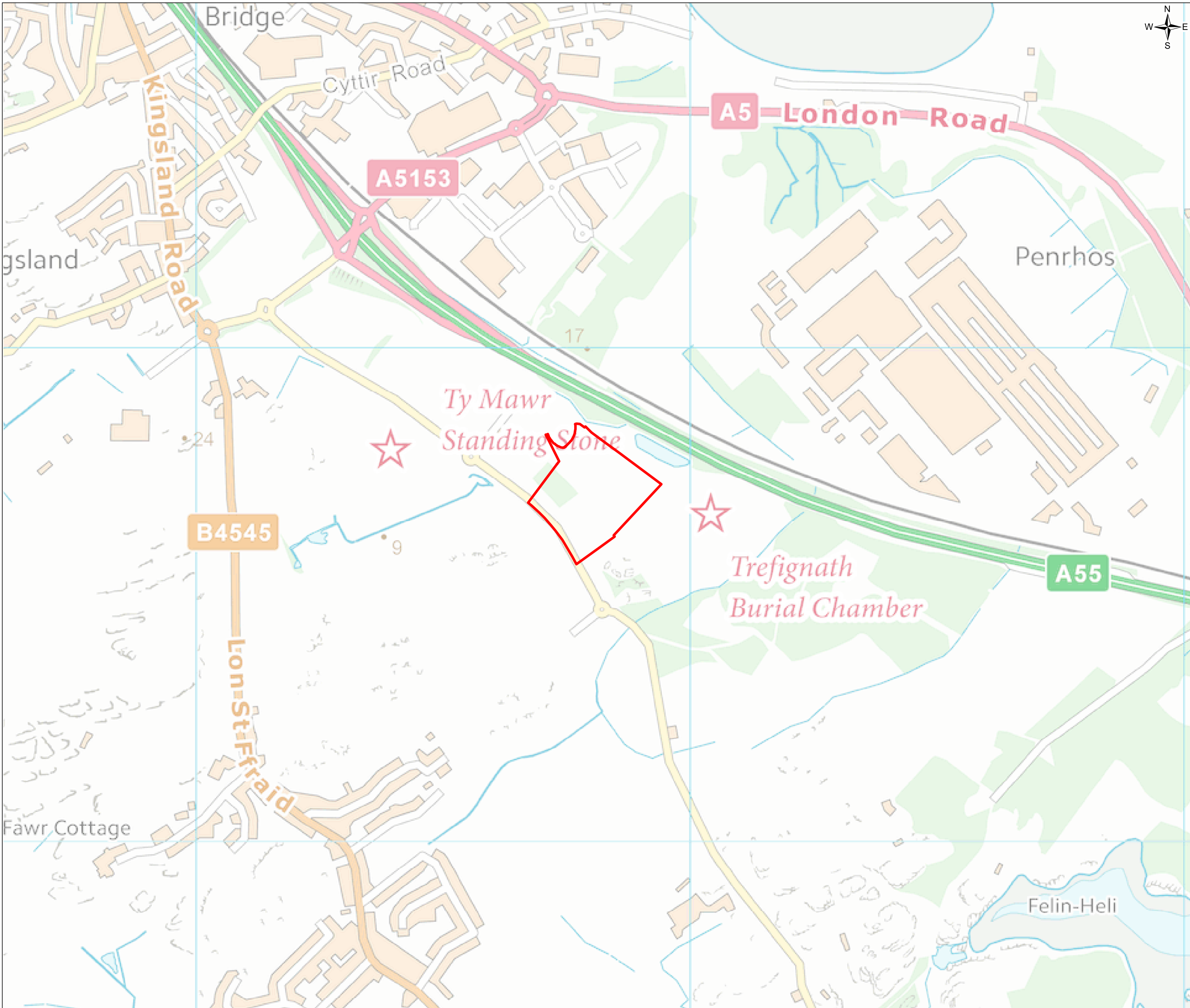
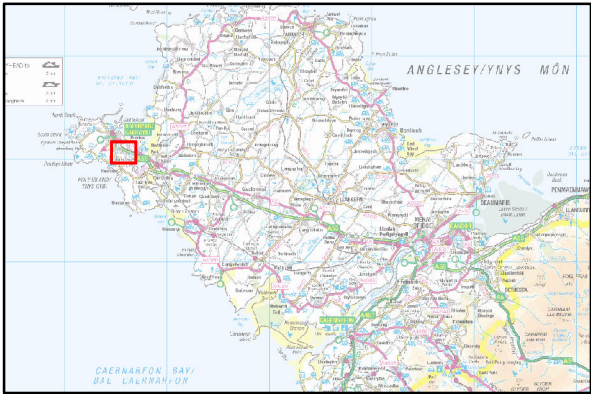



FIGURE H1-1

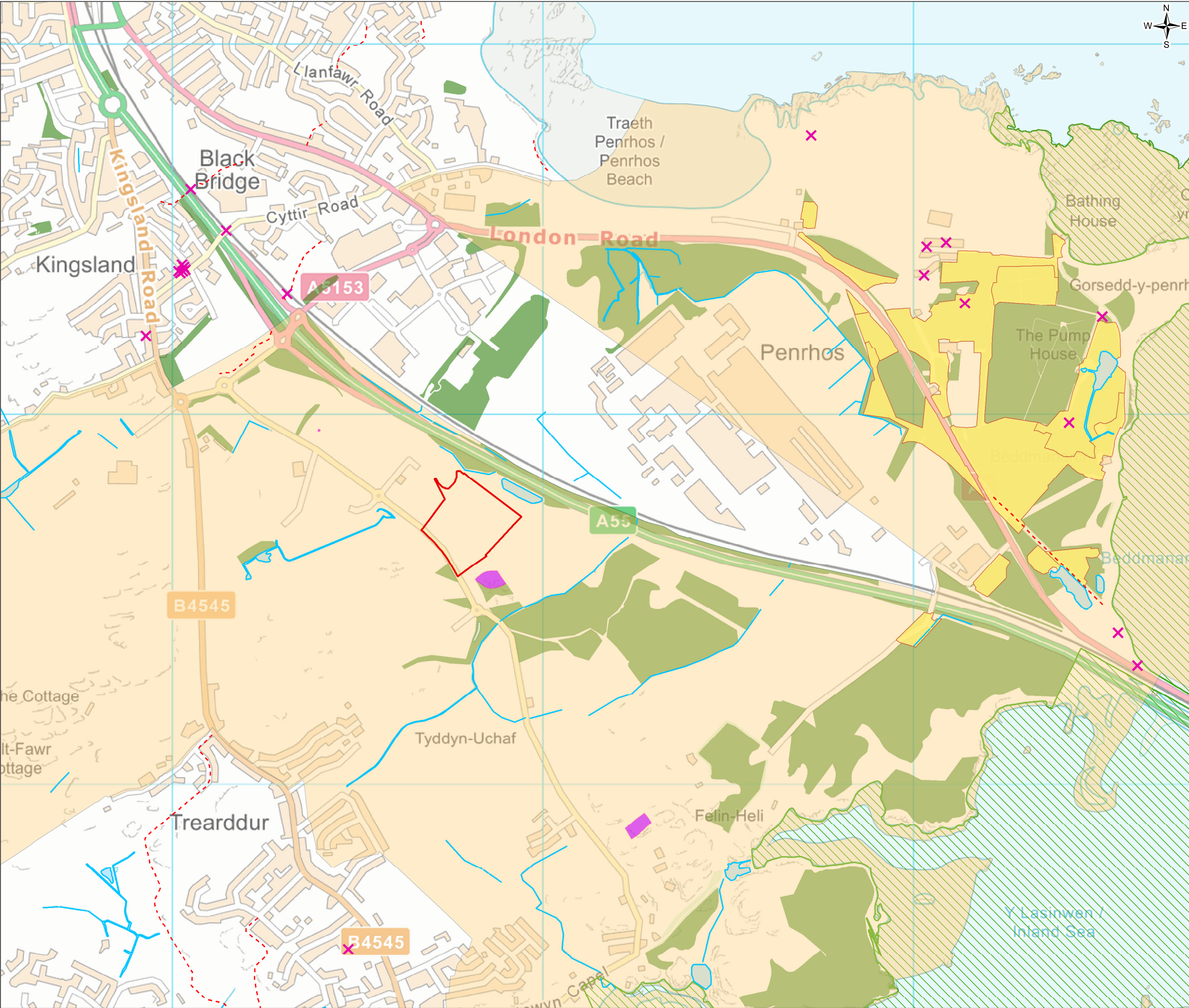
Legend  
[Red Outline] Logistics Centre



1.0	MAR 18	DCO submission	HNPWL	HNPWL	HNPWL	HNPWL
Rev.	Date	Purpose of revision	Drawn	Check'd	Rev'd	App'd
Client			<div><div>HORIZON</div><div>NUCLEAR POWER</div></div>			
Project			WYLFA NEWYDD PROJECT ENVIRONMENTAL STATEMENT			
Drawing Title			LOGISTICS CENTRE SITE LOCATION AND BOUNDARY			
Scale @ A3	1:7,500					DO NOT SCALE
Jacobs No.	60PO8077					
Client No.						
Drawing No.	60PO8077_DCO_VOL_H_01_01					
This drawing is not to be used in whole or in part other than for the intended purpose and project as defined on this drawing. Refer to the contract for full terms and conditions.						







### FIGURE H1-2

**Legend**

- Logistics Centre
- Public Right of Way
- National Cycle Network Route
- Watercourse
- Surface water
- Grade II Listed Building
- Site of Special Scientific Interest (SSSI)
- Woodland
- Ancient woodland
- Scheduled Monument
- Area of Outstanding Natural Beauty

1.0	MAR 18	DCO submission	HNPWL	HNPWL	HNPWL	HNPWL
Rev.	Date	Purpose of revision	Drawn	Check'd	Rev'd	Appr'd
Client			<b>HORIZON</b> NUCLEAR POWER			
Project			WYLFA NEWYDD PROJECT ENVIRONMENTAL STATEMENT			
Drawing Title			LOGISTICS CENTRE ENVIRONMENTAL CONTEXT OF THE AREA			
Scale @ A3	1:10,000		DO NOT SCALE			
Jacobs No.	60PO8077					
Client No.						
Drawing No.	60PO8077_DCO_VOL_H_01_02					

This drawing is not to be used in whole or in part other than for the intended purpose and project as defined on this drawing. Refer to the contract for full terms and conditions.

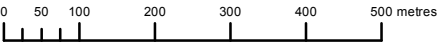






FIGURE H1-3

LEGEND

**Logistics Centre**

- Logistics Centre

**Softworks - Existing**

- Hedgerow retained

**Softworks - Proposed**

- Edge planting
- Hedgerow planting
- Grassland

**Hardworks - Existing**

- Retained stone walling
- Road markings

**Hardworks - Proposed**

- 2.4m high palladin fence
- 1.2m post and wire stock fencing
- Secure gate/access point
- Vehicle surfacing, non-permeable
- Pedestrian surfacing
- Pedestrian crossing
- Gravel track
- Stone walling
- Embankment locations

**Buildings - Proposed**

- Buildings
- Building/site access point

**Lighting - Proposed**

- Location of lighting unit

**Water - Proposed**

- Discharge location

1.0	MAR 18	DCO submission	HNPWL	HNPWL	HNPWL	HNPWL
Rev.	Date	Purpose of revision	Drawn	Check'd	Rev'd	App'r'd

Client

**HORIZON**  
NUCLEAR POWER

Project

WYLFA NEWYDD PROJECT  
ENVIRONMENTAL STATEMENT

Drawing title

LOGISTICS CENTRE  
LAYOUT AND LAND USES OF THE SITE

Scale @ A3	1:1250	DO NOT SCALE
Jacobs No.	60PO8077	
Client No.	-	
Drawing No.		

60PO8077\_DCO\_VOL\_H\_01\_03

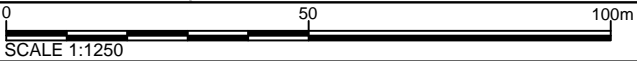




FIGURE H1-4

LEGEND

- Logistics Centre
- Proposed surface water sewer
- Proposed surface water catchpit
- Proposed foul water sewer
- Proposed foul water manhole
- Proposed geocellular storage tank
- Proposed full retention separator

- NOTES:
- All dimensions are in millimetres unless noted otherwise.
  - All levels are in metres unless noted otherwise.
  - Do not scale from this drawing.
  - The surface water drainage network is proposed with the following requirements:
    - Pipes are designed for flow from a one in five year storm event plus 20% climate change with no surcharging above soffit.
    - No flooding from manholes or above ground (allowing for a 300mm freeboard below ground level) for a flow from a 1 in 30 year storm plus 20% climate change.
    - No significant ponding caused from flow from a one in 100 year storm event plus 20% climate change.
  - The drainage system is proposed so that the peak discharge runoff rates for a one in 100 year plus 20% climate change storm event is constrained to greenfield runoff rates for the same event.
  - Impermeable surface is proposed throughout.
  - Surface water storage requirements will be provided using geo-cellular storage systems.
  - The proposed outfall into the existing watercourse is subject to an Environmental Permit.
  - Linear/gully receptor drains omitted for clarity. Connections to be minimum of 150mm diameter.

1.0	MAR 18	DCO submission	HNPWL	HNPWL	HNPWL	HNPWL
Rev.	Date	Purpose of revision	Drawn	Check'd	Rev'd	Appr'd
Client			<div><div>HORIZON</div><div>NUCLEAR POWER</div></div>			
Project			WYLFA NEWYDD PROJECT ENVIRONMENTAL STATEMENT			
Drawing title			LOGISTICS CENTRE PROPOSED DRAINAGE PLAN			
Scale @ A3		1:1250			DO NOT SCALE	
Jacobs No.		60PO8077				
Client No.		-				
Drawing No.						
60PO8077_DCO_VOL_H_01_04						



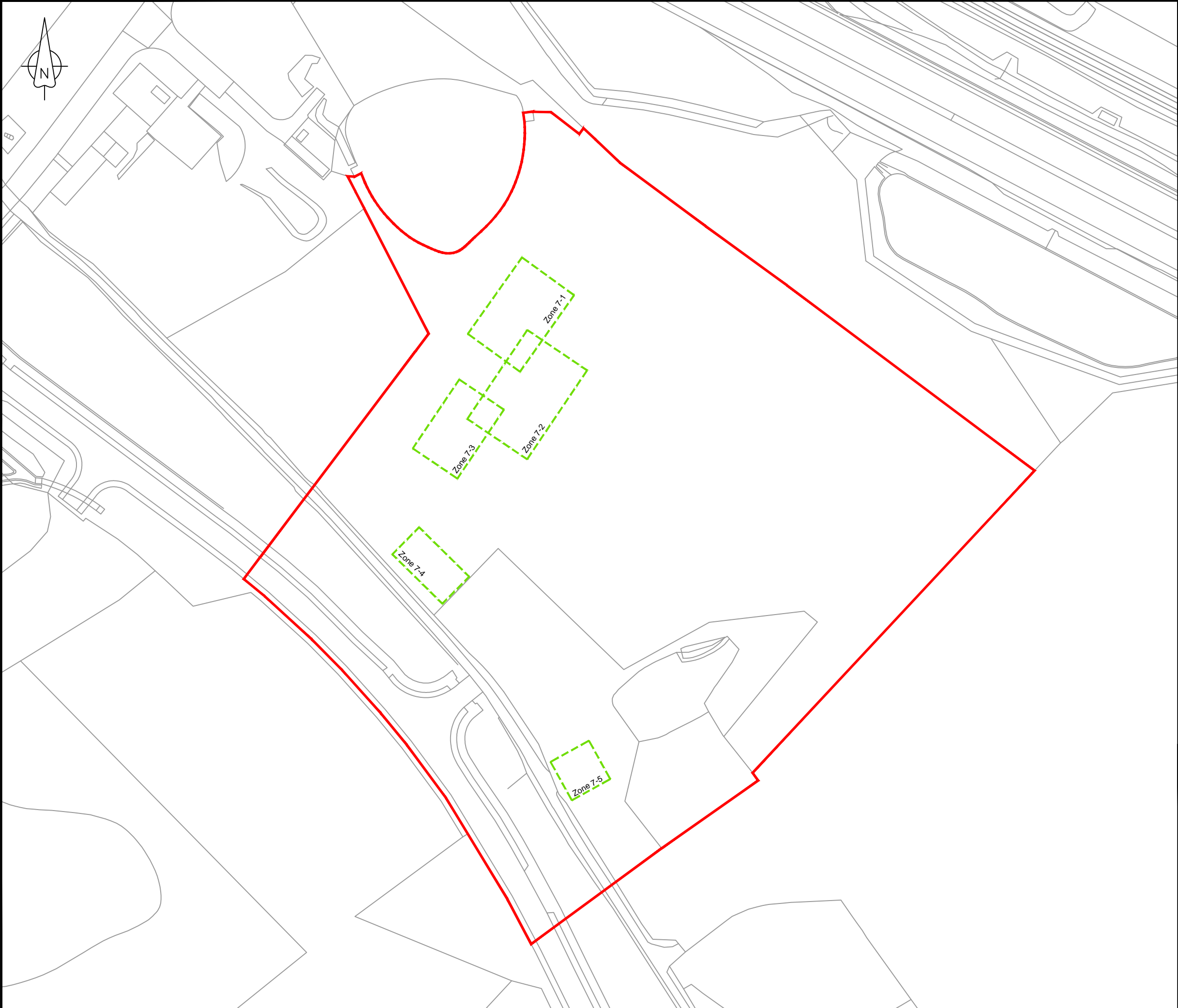


FIGURE H1-5

LEGEND

Order Limits

Maximum Extent of Parameter Zone

1.0	MAR 18	DCO submission	HNPWL	HNPWL	HNPWL	HNPWL
Rev.	Date	Purpose of revision	Drawn	Check'd	Rev'd	Appr'd
Client			<div><div>HORIZON</div><div>NUCLEAR POWER</div></div>			
Project			WYLFA NEWYDD PROJECT ENVIRONMENTAL STATEMENT			
Drawing title			LOGISTICS CENTRE PARAMETER PLAN			
Scale @ A3		1:1250			DO NOT SCALE	
Jacobs No.		60PO8077				
Client No.		-				
Drawing No.			60PO8077_DCO_VOL_H_01_05			
This drawing is not to be used in whole or in part other than for the intended purpose and project as defined on this drawing. Refer to the contract for full terms and conditions.						



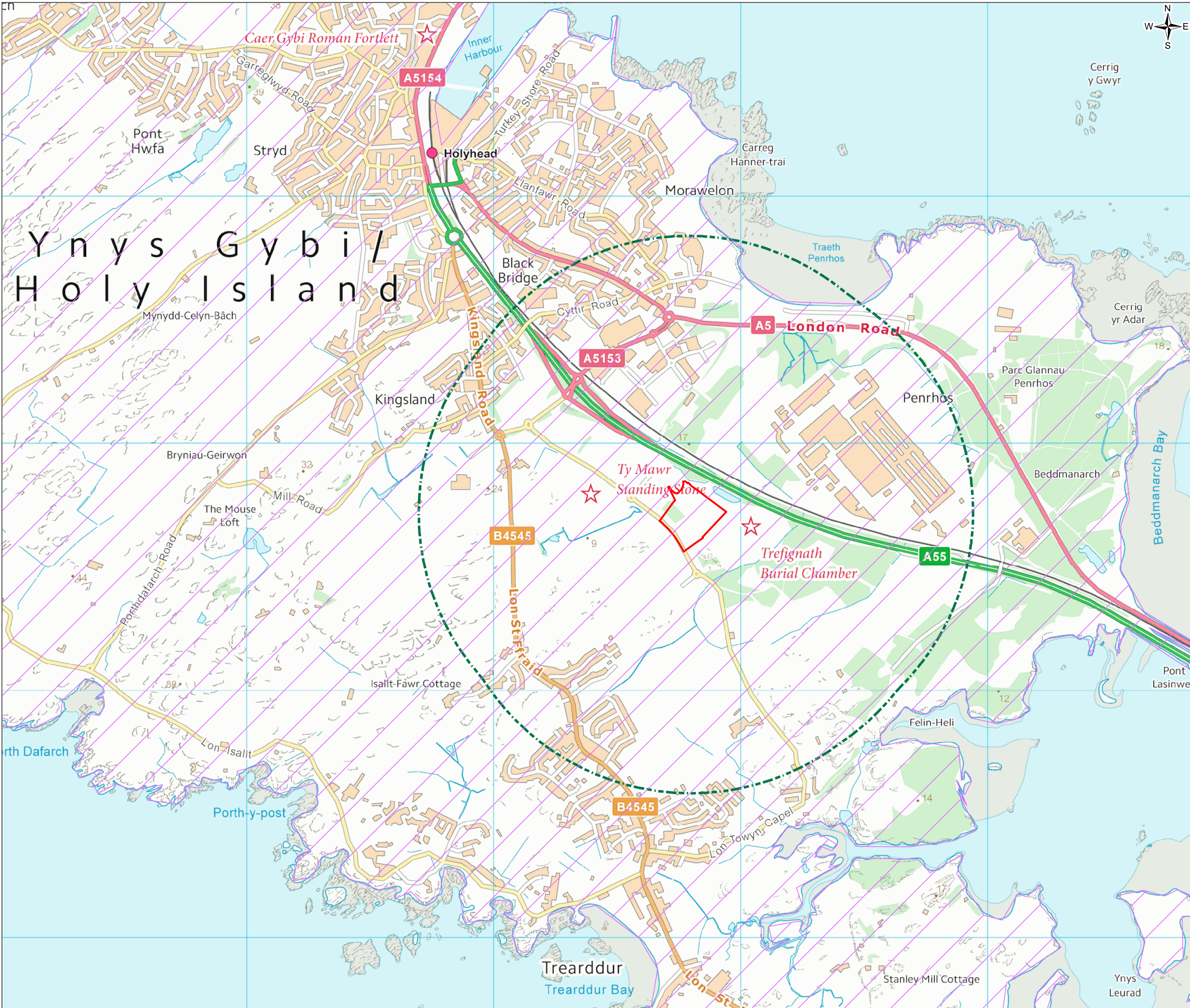


FIGURE H3-1

- Legend
- Daily Construction Commuting Zone (DCCZ)
  - Local Area of Influence
  - Logistics Centre

1.0	MAR 18	DCO submission	HNPWL	HNPWL	HNPWL	HNPWL
Rev.	Date	Purpose of revision	Drawn	Check'd	Rev'd	Appr'd
Client			<div><div>HORIZON</div><div>NUCLEAR POWER</div></div>			
Project			WYLFA NEWYDD PROJECT ENVIRONMENTAL STATEMENT			
Drawing Title			LOGISTICS CENTRE SOCIO-ECONOMIC STUDY AREAS			
Scale @ A3	1:15,000				DO NOT SCALE	
Jacobs No.	60PO8077					
Client No.						
Drawing No.			60PO8077_DCO_VOL_H_03_01			
This drawing is not to be used in whole or in part other than for the intended purpose and project as defined on this drawing. Refer to the contract for full terms and conditions.						





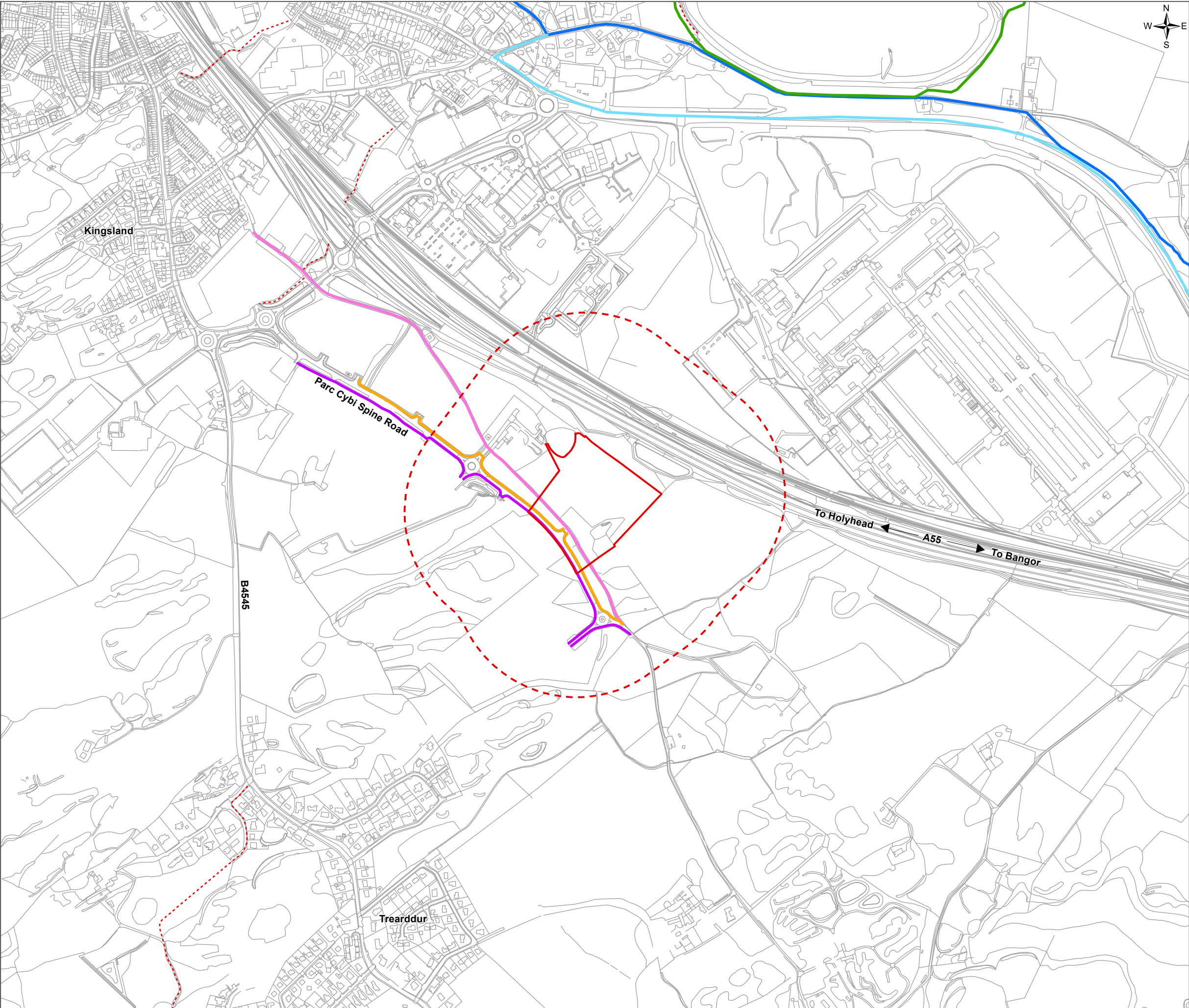
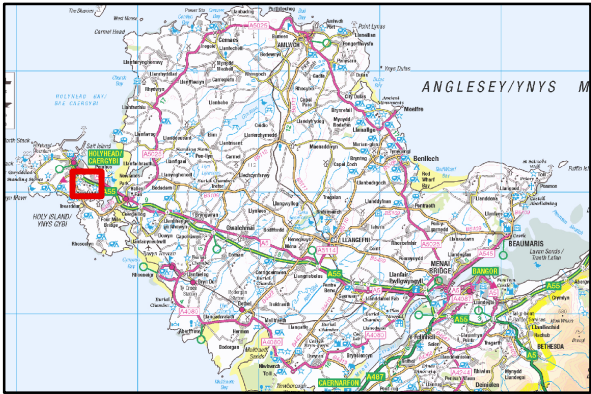


FIGURE H4-1

- Legend
- Logistics Centre
  - Logistics Centre study area (250m)
  - Public Right of Way
  - Wales Coast Path
  - National Cycle Network Route 5
  - National Cycle Network Route 8
  - Lôn Trefnath cycle path
  - Shared cycleway/footway
  - Footway



1.0	MAR 18	DCO submission	HNPWL	HNPWL	HNPWL	HNPWL
Rev.	Date	Purpose of revision	Drawn	Check'd	Rev'd	Appr'd
Client			<div><div>HORIZON</div><div>NUCLEAR POWER</div></div>			
Project			WYLFA NEWYDD PROJECT ENVIRONMENTAL STATEMENT			
Drawing Title			PUBLIC ACCESS AND RECREATION BASELINE			
Scale @ A3	1:7,500					DO NOT SCALE
Jacobs No.	60PO8077					
Client No.						
Drawing No.	60PO8077_DCO_VOL_H_04_01					
This drawing is not to be used in whole or in part other than for the intended purpose and project as defined on this drawing. Refer to the contract for full terms and conditions.						





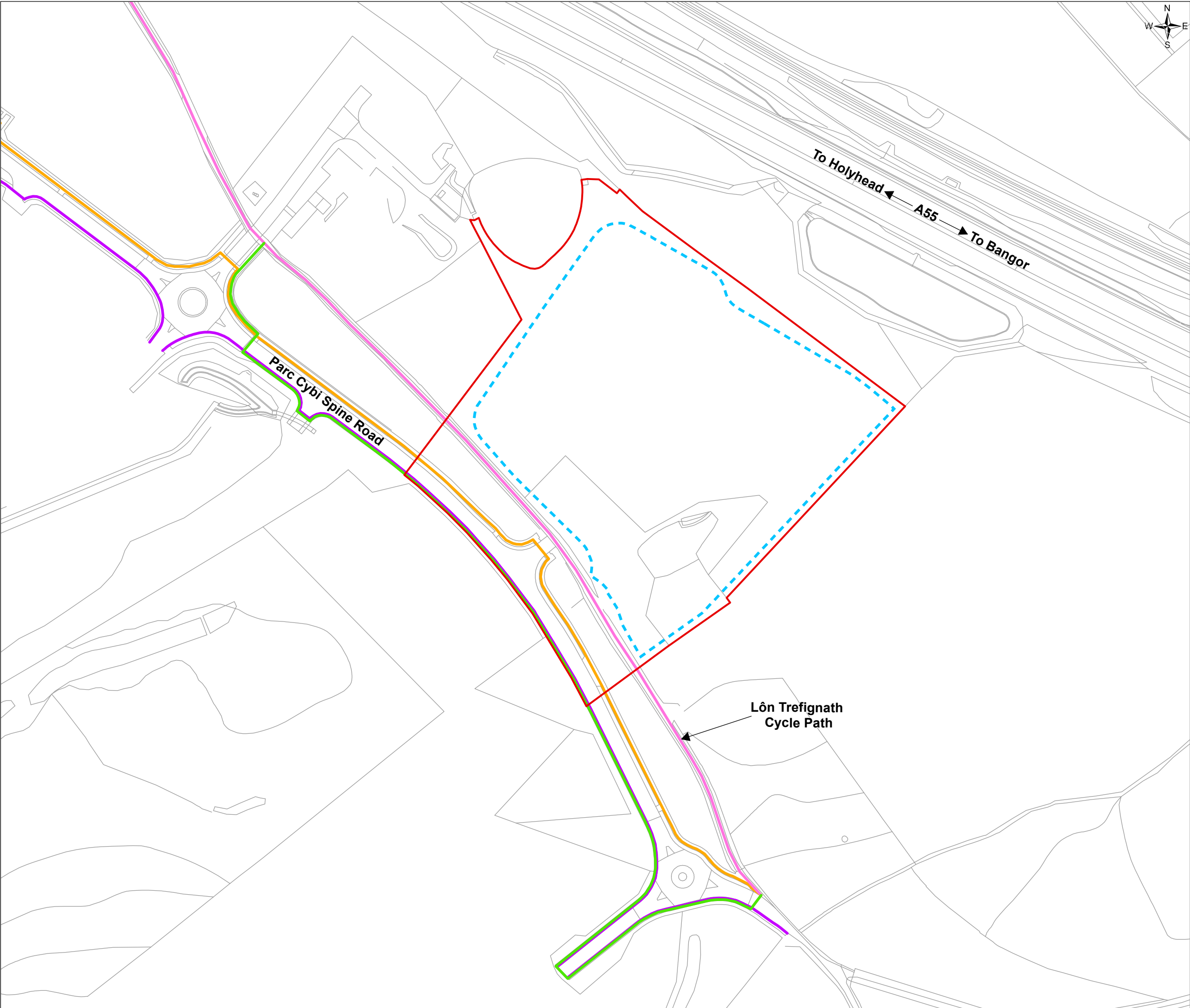
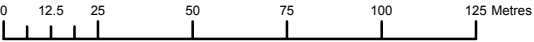


FIGURE H4-2

- Legend
- Logistics Centre
  - Logistics Centre fenceline
  - Lôn Trefignath cycle path
  - Shared cycleway/footway
  - Footway
  - Proposed diversion during construction of site entrance



1.0	MAR 18	DCO submission	HNPWL	HNPWL	HNPWL	HNPWL
Rev.	Date	Purpose of revision	Drawn	Check'd	Rev'd	Appr'd
Client			<div><div>HORIZON</div><div>NUCLEAR POWER</div></div>			
Project			WYLFA NEWYDD PROJECT ENVIRONMENTAL STATEMENT			
Drawing Title			PROPOSED DIVERSION FOR USERS OF LÔN TREFIGNATH AND SHARED USE CYCLEWAY/FOOTWAY DURING CONSTRUCTION OF SITE ENTRANCE			
Scale @ A3	1:2,000				DO NOT SCALE	
Jacobs No.	60PO8077					
Client No.						
Drawing No.	60PO8077_DCO_VOL_H_04_02					
This drawing is not to be used in whole or in part other than for the intended purpose and project as defined on this drawing. Refer to the contract for full terms and conditions.						





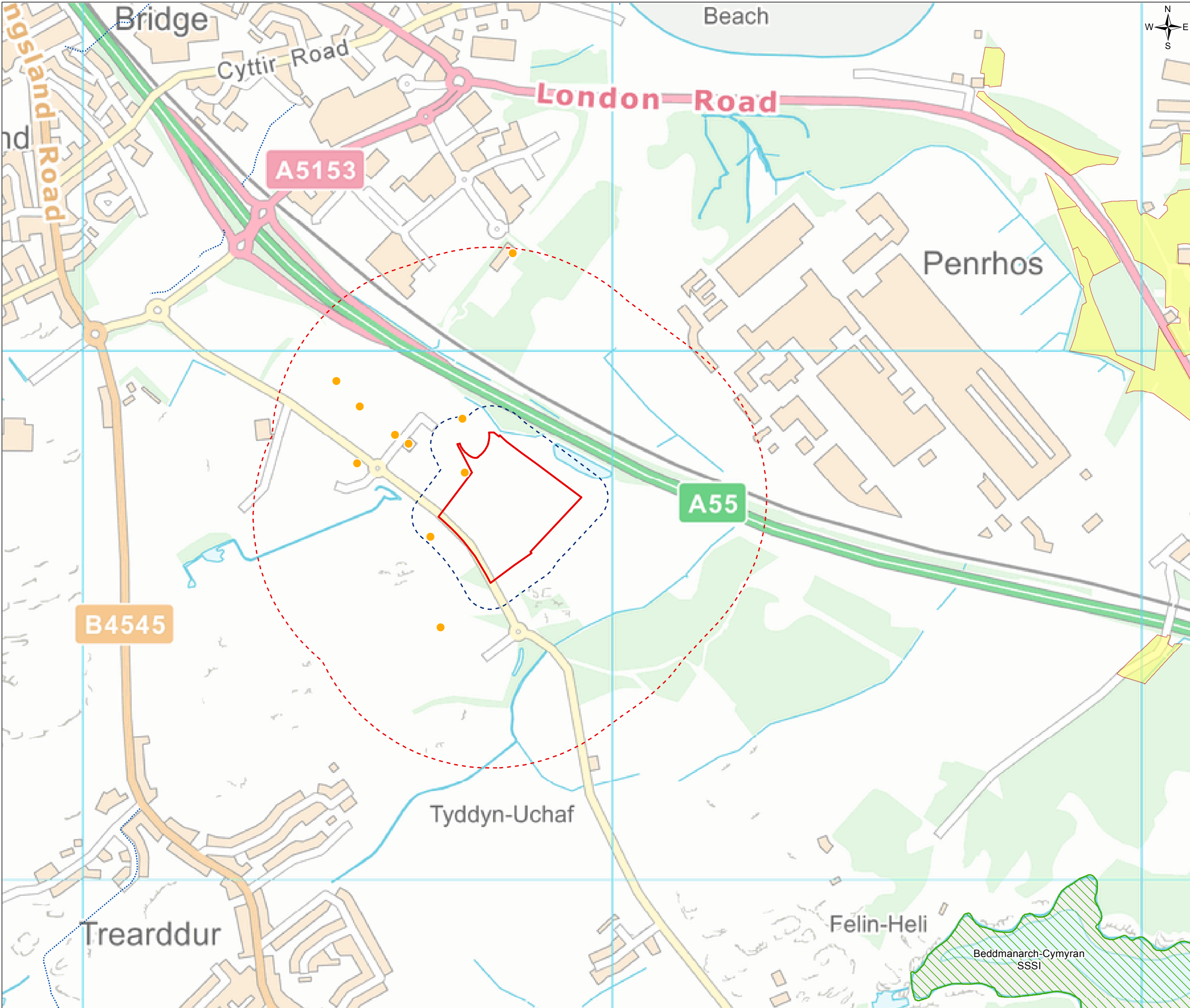


FIGURE H5-1

- Legend
- Logistics Centre
  - Construction dust assessment study area for ecological receptors (50m from the Logistics Centre)
  - Construction dust assessment study area for human receptors(350m from Logistics Centre)
  - Public Rights of Way
  - Human receptor locations
  - Ecological receptor**
  - Site of Special Scientific Interest (SSSI)
  - Ancient Woodland



1.0	MAR 18	DCO submission	HNPWL	HNPWL	HNPWL	HNPWL
Rev.	Date	Purpose of revision	Drawn	Check'd	Rev'd	Appr'd
Client			<div><div>HORIZON</div><div>NUCLEAR POWER</div></div>			
Project			WYLFA NEWYDD PROJECT ENVIRONMENTAL STATEMENT			
Drawing Title			AIR QUALITY STUDY AREA AND RECEPTOR LOCATIONS IN THE VICINITY OF THE LOGISTICS CENTRE BOUNDARY			
Scale @ A3	1:7,000			DO NOT SCALE		
Jacobs No.	60PO8077					
Client No.						
Drawing No.			60PO8077_DCO_VOL_H_05_01			





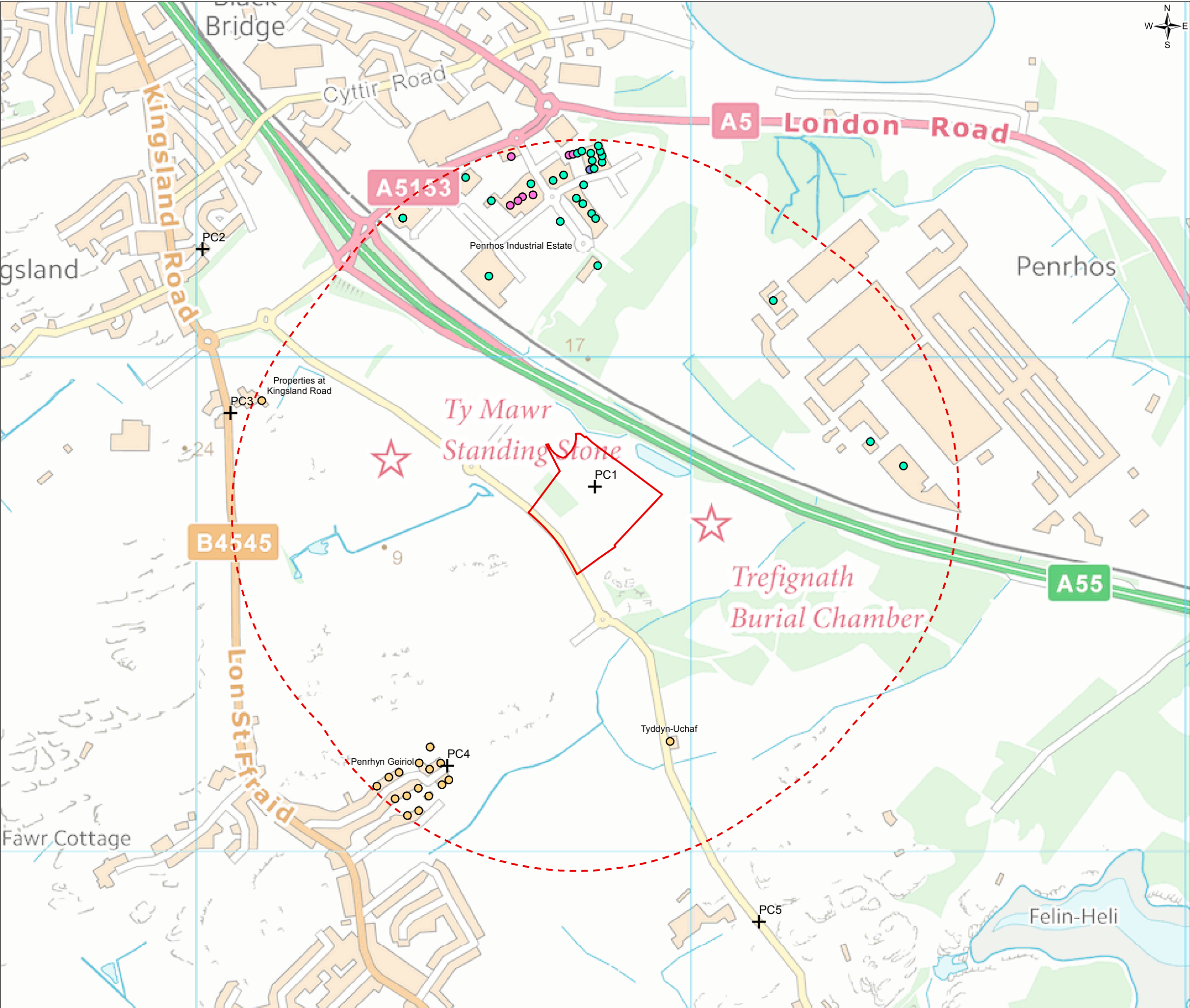
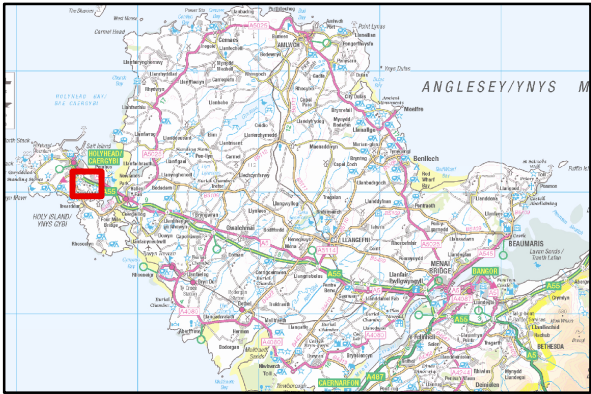



FIGURE H6-1

- Legend
- Logistics Centre
  - Logistics Centre study area
  - Noise measurement locations for assessment purposes only
- Noise receptor type
- Commercial
  - Community
  - Industrial
  - Residential



1.0	MAR 18	DCO submission	HNPWL	HNPWL	HNPWL	HNPWL
Rev.	Date	Purpose of revision	Drawn	Check'd	Rev'd	Appr'd
Client			<div><div>HORIZON</div><div>NUCLEAR POWER</div></div>			
Project			WYLFA NEWYDD PROJECT ENVIRONMENTAL STATEMENT			
Drawing Title			LOGISTICS CENTRE NOISE MONITORING LOCATIONS			
Scale @ A3	1:7,500					DO NOT SCALE
Jacobs No.	60PO8077					
Client No.						
Drawing No.			60PO8077_DCO_VOL_H_06_01			
This drawing is not to be used in whole or in part other than for the intended purpose and project as defined on this drawing. Refer to the contract for full terms and conditions.						





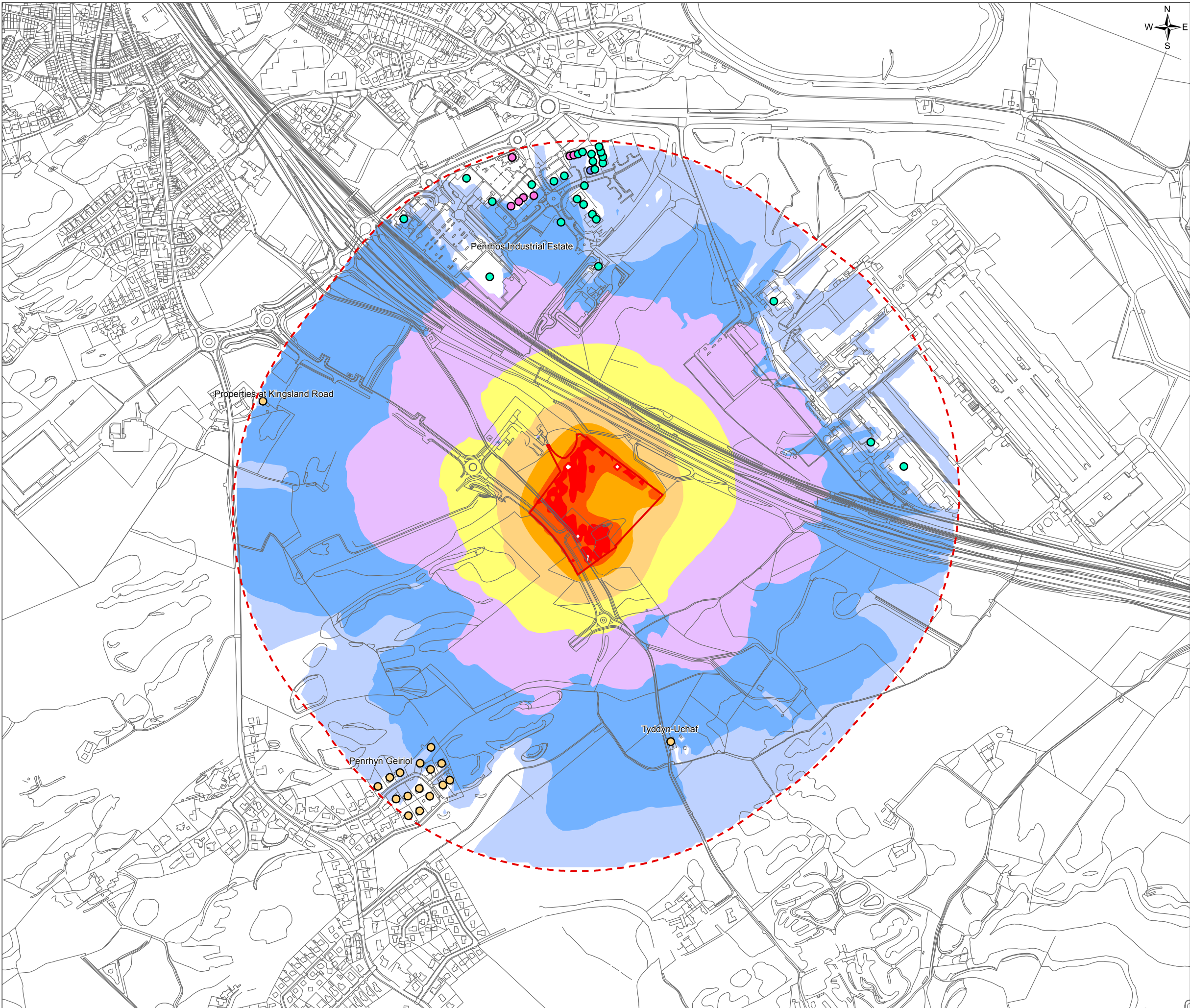


FIGURE H6-2

Legend

Logistics Centre

Logistics Centre study area

Logistics Centre Construction noise level, dB L<sub>Aeq, T</sub>

45 - 50

50 - 55

55 - 60

60 - 65

65 - 70

70 - 75

75 - 80

80 - 85

85 - 90

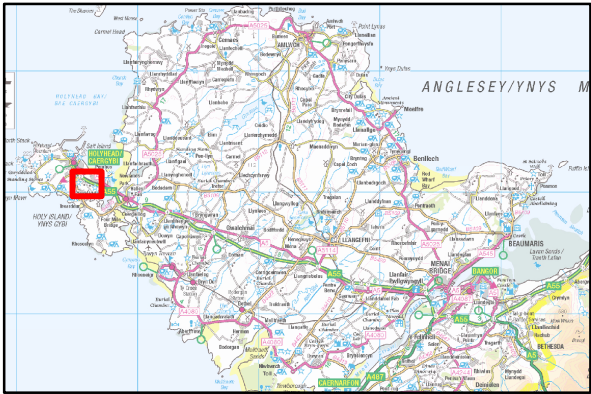
Noise receptor type


Commercial

Community

Industrial

Residential



1.0	MAR 18	DCO submission	HNPWL	HNPWL	HNPWL	HNPWL
Rev.	Date	Purpose of revision	Drawn	Check'd	Rev'd	Appr'd
Client <div></div>						
Project WYLFA NEWYDD PROJECT ENVIRONMENTAL STATEMENT						
Drawing Title LOGISTICS CENTRE CONSTRUCTION NOISE CONTOURS						
Scale @ A3		1:7,500			DO NOT SCALE	
Jacobs No.		60PO8077				
Client No.						
Drawing No. 60PO8077_DCO_VOL_H_06_02						
This drawing is not to be used in whole or in part other than for the intended purpose and project as defined on this drawing. Refer to the contract for full terms and conditions.						





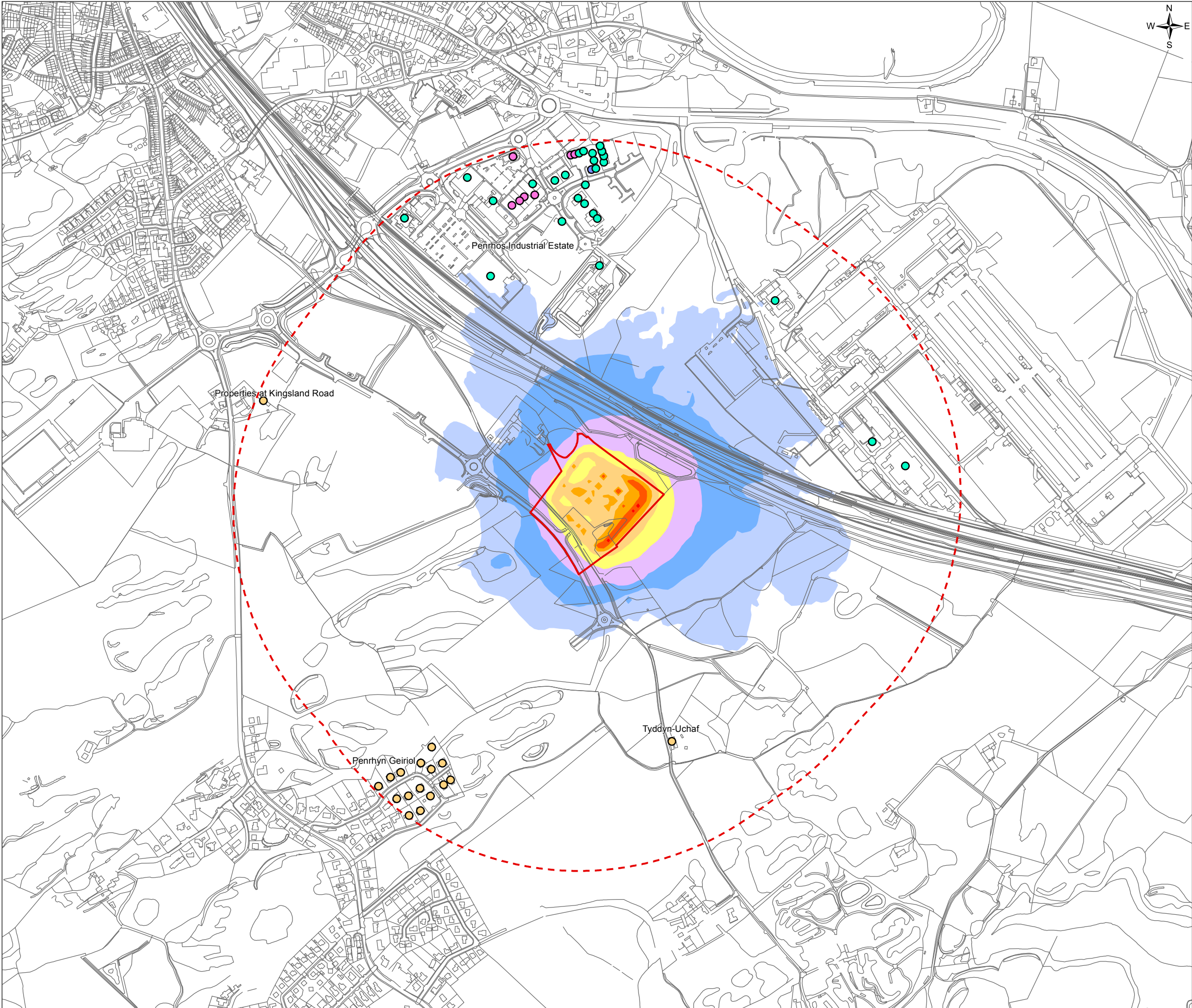


FIGURE H6-3

Legend

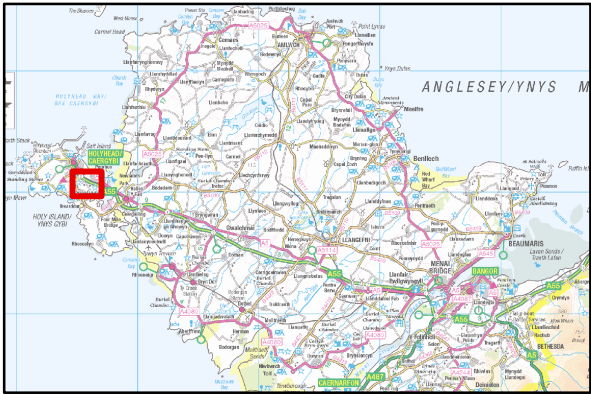
- Logistics Centre
- Logistics Centre study area

Logistics Centre Operation noise level, dB L<sub>Aeq, T</sub>

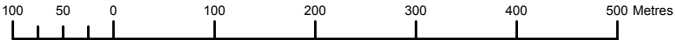
- 45 - 50
- 50 - 55
- 55 - 60
- 60 - 65
- 65 - 70
- 70 - 75
- 75 - 80
- 80 - 85
- 85 - 90

Noise receptor type

- Commercial
- Community
- Industrial
- Residential



1.0	MAR 18	DCO submission	HNPWL	HNPWL	HNPWL	HNPWL
Rev.	Date	Purpose of revision	Drawn	Check'd	Rev'd	Appr'd
Client <div><div><div>HORIZON</div><div>NUCLEAR POWER</div></div></div>						
Project <div>WYLFA NEWYDD PROJECT ENVIRONMENTAL STATEMENT</div>						
Drawing Title <div>LOGISTICS CENTRE OPERATIONAL NOISE CONTOURS</div>						
Scale @ A3		1:7,500			DO NOT SCALE	
Jacobs No.		60PO8077				
Client No.						
Drawing No. <div>60PO8077_DCO_VOL_H_06_03</div>						
This drawing is not to be used in whole or in part other than for the intended purpose and project as defined on this drawing. Refer to the contract for full terms and conditions.						





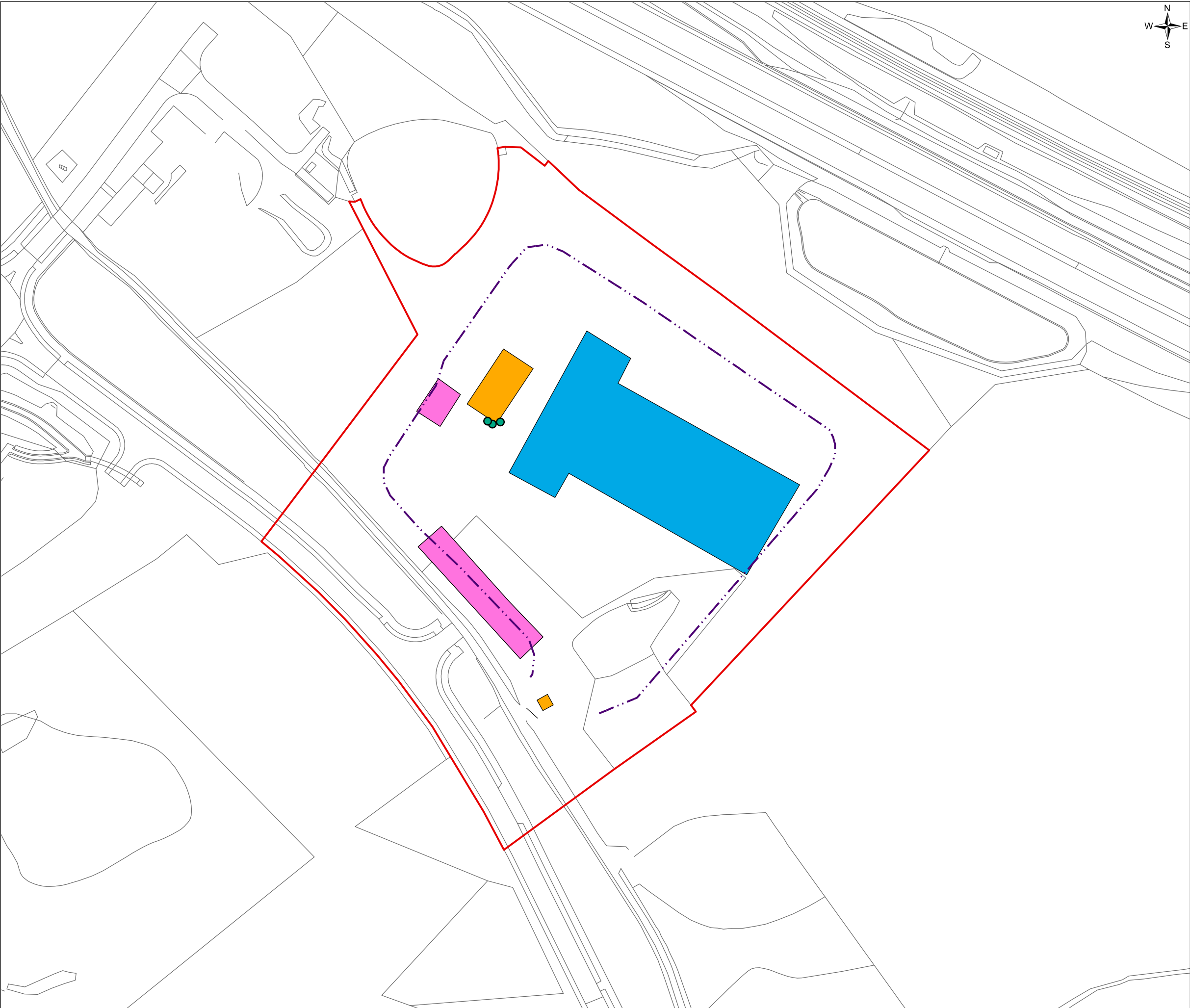
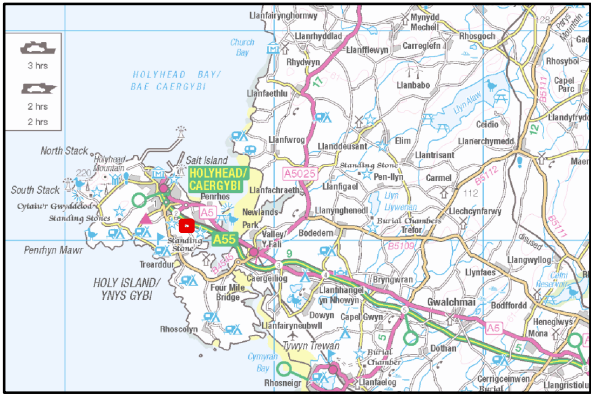



FIGURE H6-4

Legend

- Logistics Centre
- Welfare and security buildings
- HGV queue and scan
- HGV parking (doors and idle)
- HGV movement (haul route)
- Heat pumps



1.0	MAR 18	DCO submission	HNPWL	HNPWL	HNPWL	HNPWL
Rev.	Date	Purpose of revision	Drawn	Check'd	Rev'd	Appr'd
Client			<div><div>HORIZON</div><div>NUCLEAR POWER</div></div>			
Project			WYLFA NEWYDD PROJECT ENVIRONMENTAL STATEMENT			
Drawing Title			LOGISTICS CENTRE OPERATIONAL NOISE SOURCES			
Scale @ A3	1:1,500				DO NOT SCALE	
Jacobs No.	60PO8077					
Client No.						
Drawing No.			60PO8077_DCO_VOL_H_06_04			
This drawing is not to be used in whole or in part other than for the intended purpose and project as defined on this drawing. Refer to the contract for full terms and conditions.						



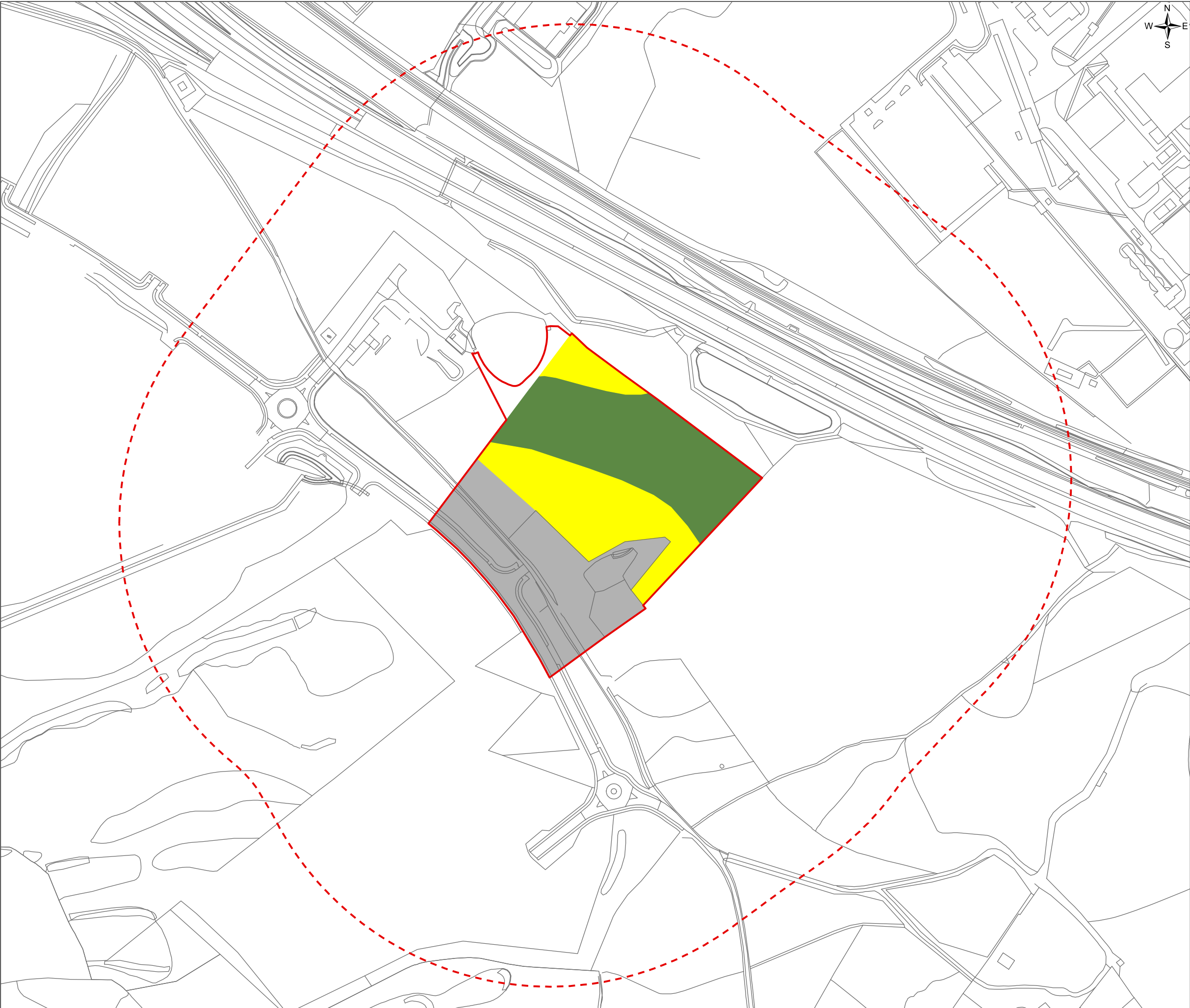


FIGURE H7-1

Legend

Logistics Centre

Study area

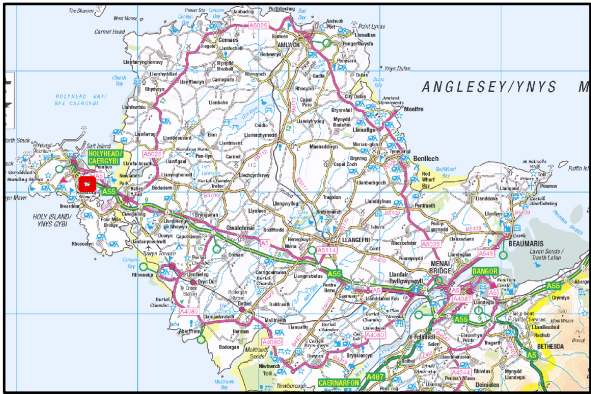
Agricultural Land Classification (ALC) type

Subgrade 3a - good quality

Grade 4 - poor quality

Non-agricultural land

Source:  
Reading Agricultural Consultants Ltd. 2017. *Parc Cybi Logistics Centre, Holyhead, Anglesey: Agricultural Land Classification Appraisal.*



1.0	MAR 18	DCO submission	HNPWL	HNPWL	HNPWL	HNPWL
Rev.	Date	Purpose of revision	Drawn	Check'd	Rev'd	Appr'd
Client			<div><div>HORIZON</div><div>NUCLEAR POWER</div></div>			
Project			WYLFA NEWYDD PROJECT ENVIRONMENTAL STATEMENT			
Drawing Title			SOILS AND GEOLOGY STUDY AREA AND ALC GRADES			
Scale @ A3		1:3,000	DO NOT SCALE			
Jacobs No.		60PO8077				
Client No.						
Drawing No.			60PO8077_DCO_VOL_H_07_01			
This drawing is not to be used in whole or in part other than for the intended purpose and project as defined on this drawing. Refer to the contract for full terms and conditions.						





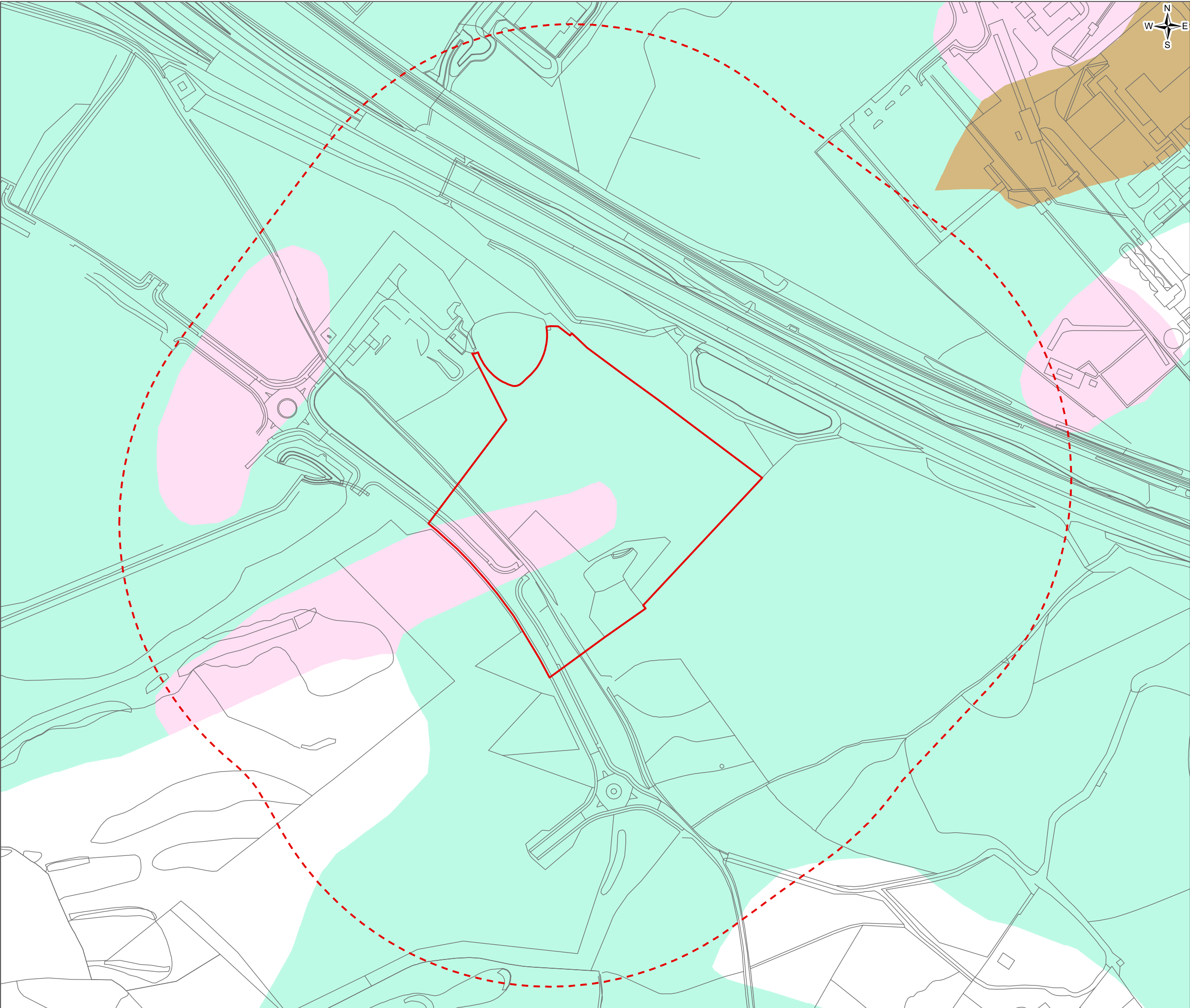


FIGURE H7-2

**Legend**

Logistics Centre

Study area

**Published Superficial Geology**

Tidal flat deposits – clay and silt

Glaciofluvial Deposits, Devensian – sand and gravel

Glacial Till, Devensian – clay, sand and boulders

Source: British Geological Survey



1.0	MAR 18	DCO submission	HNPWL	HNPWL	HNPWL	HNPWL
Rev.	Date	Purpose of revision	Drawn	Check'd	Rev'd	Appr'd
Client						
<div><div><div>HORIZON</div><div>NUCLEAR POWER</div></div></div>						
Project						
WYLFA NEWYDD PROJECT ENVIRONMENTAL STATEMENT						
Drawing Title						
PUBLISHED SUPERFICIAL GEOLOGY						
Scale @ A3		1:3,000	DO NOT SCALE			
Jacobs No.		60PO8077				
Client No.						
Drawing No.						
60PO8077_DCO_VOL_H_07_02						
This drawing is not to be used in whole or in part other than for the intended purpose and project as defined on this drawing. Refer to the contract for full terms and conditions.						



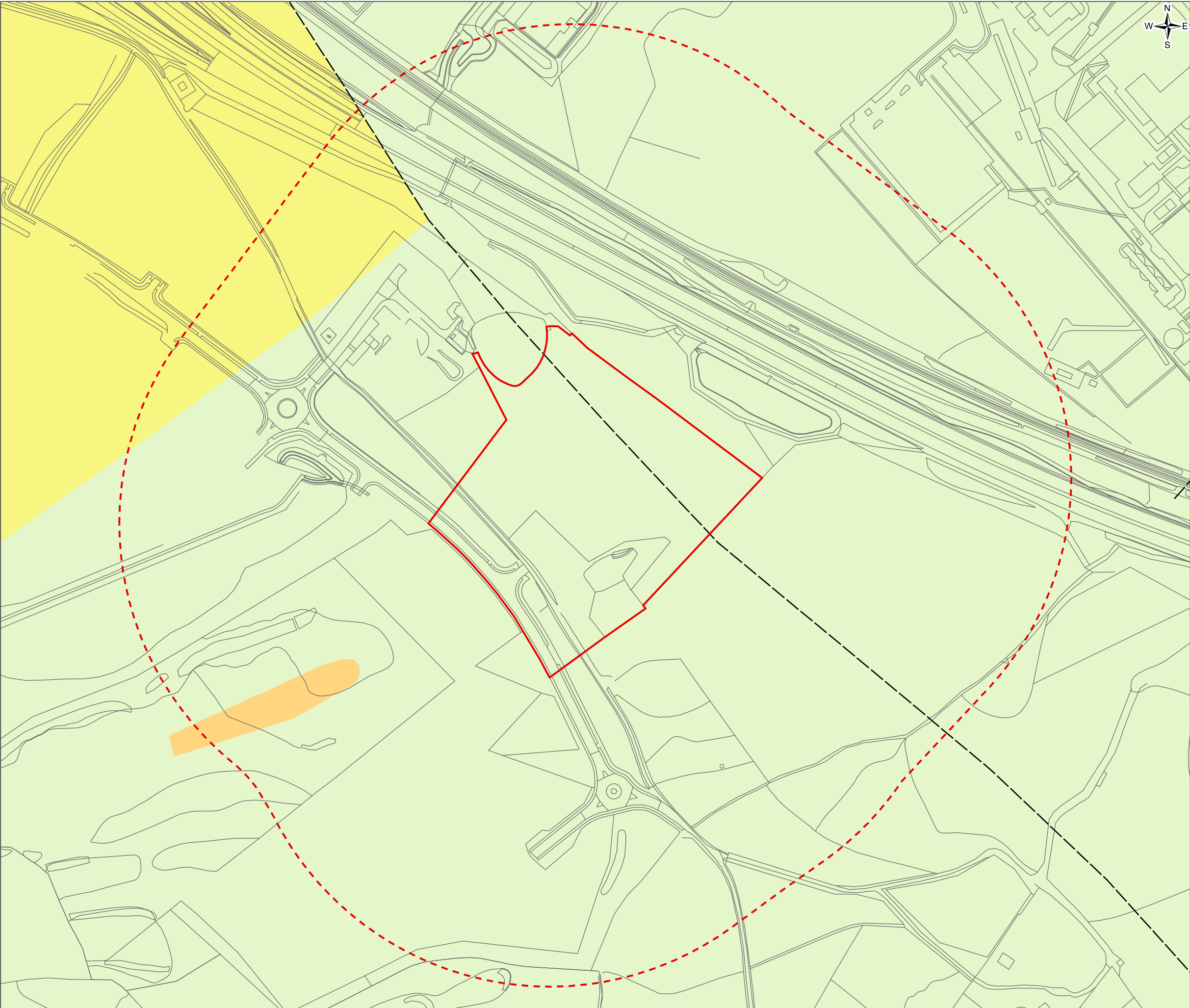
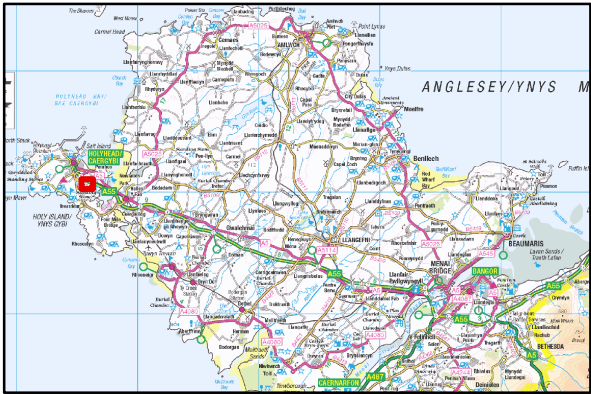


FIGURE H7-3

- Legend
- Logistics Centre
  - Study area
  - Fault, inferred, displacement unknown
  - New Harbour Group - jasper
  - New Harbour Group - mica schist and psammite
  - South Stack Formation - psammite and pelite

Source: British Geological Survey



1.0	MAR 18	DCO submission	HNPWL	HNPWL	HNPWL	
Rev.	Date	Purpose of revision	Drawn	Check'd	Rev'd	Appr'd
Client			<div><div>HORIZON</div><div>NUCLEAR POWER</div></div>			
Project			WYLFA NEWYDD PROJECT ENVIRONMENTAL STATEMENT			
Drawing Title			PUBLISHED BEDROCK GEOLOGY			
Scale @ A3	1:3,000		DO NOT SCALE			
Jacobs No.	60PO8077					
Client No.						
Drawing No.			60PO8077_DCO_VOL_H_07_03			
This drawing is not to be used in whole or in part other than for the intended purpose and project as defined on this drawing. Refer to the contract for full terms and conditions.						





Potential source number	Description
1	Made ground
2	Rubble heap
3	Railway

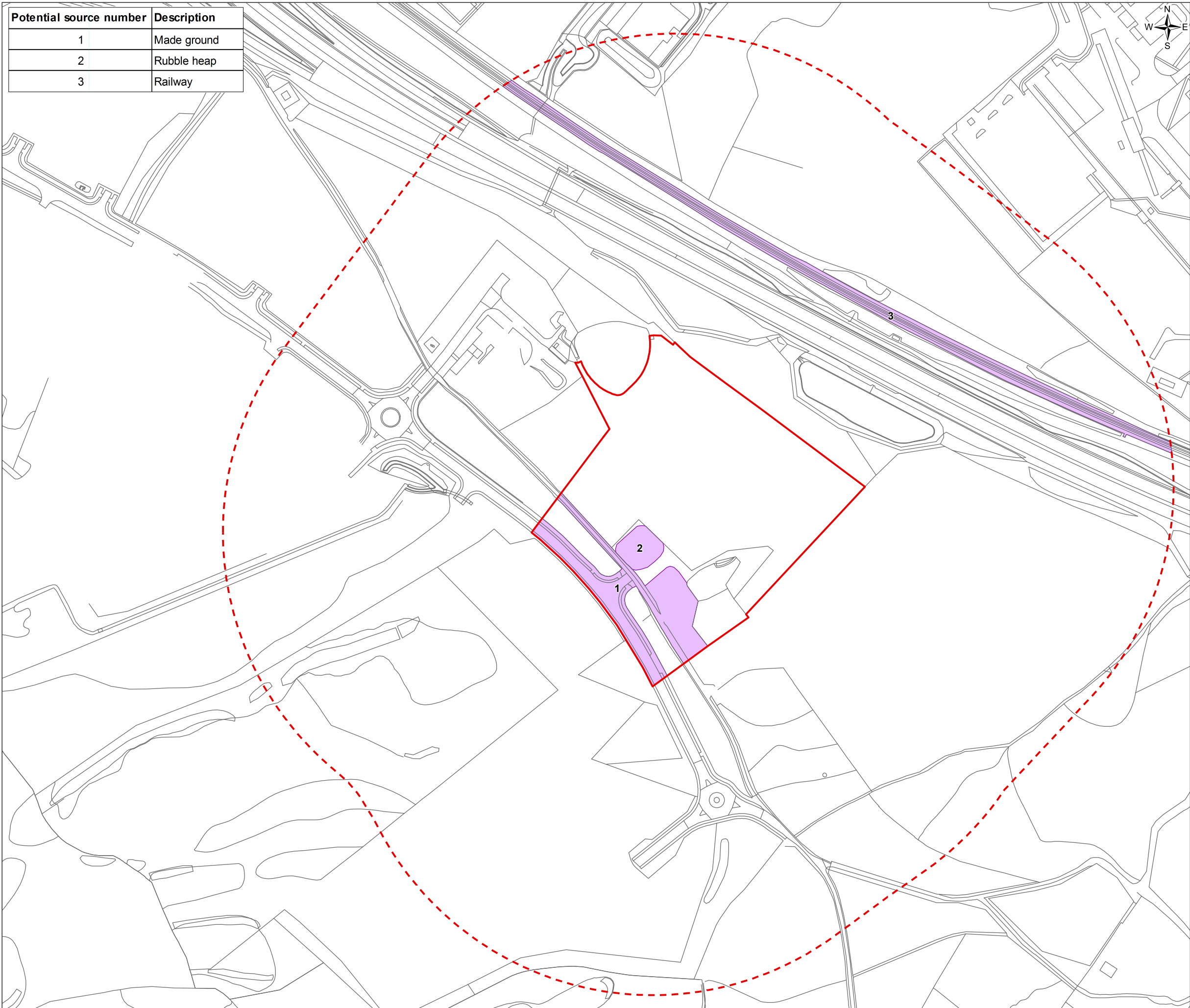
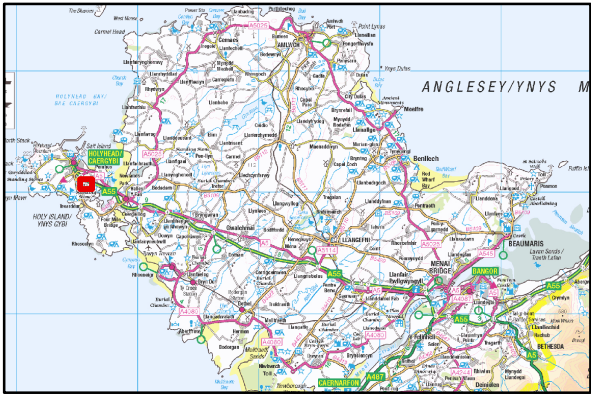


FIGURE H7-4

- Legend
- Logistics Centre
  - Study area
  - Source of potential contamination

Note:  
Refer to chapter H7 for further details on the potential sources of contamination identified.



1.0	MAR 18	DCO submission	HNPWL	HNPWL	HNPWL	HNPWL
Rev.	Date	Purpose of revision	Drawn	Check'd	Rev'd	Appr'd
Client			<div><div>HORIZON</div><div>NUCLEAR POWER</div></div>			
Project			WYLFA NEWYDD PROJECT ENVIRONMENTAL STATEMENT			
Drawing Title			POTENTIAL SOURCES OF CONTAMINATION			
Scale @ A3	1:3,000				DO NOT SCALE	
Jacobs No.	60PO8077					
Client No.						
Drawing No.			60PO8077_DCO_VOL_H_07_04			
This drawing is not to be used in whole or in part other than for the intended purpose and project as defined on this drawing. Refer to the contract for full terms and conditions.						








### FIGURE H8-1

Legend

- Logistics Centre
- Logistics masterplan
- Fluvial geomorphology study area
- Surface water study area
- Groundwater study area
- Surface water features
- Secondary B Bedrock Aquifer
- Private water supply
- Well

1.0	MAR 18	DCO submission	HNPWL	HNPWL	HNPWL	HNPWL
Rev.	Date	Purpose of revision	Drawn	Check'd	Rev'd	App'd
Client		<b>HORIZON</b> NUCLEAR POWER				
Project		WYLF A NEWYDD PROJECT ENVIRONMENTAL STATEMENT				
Drawing Title		SURFACE WATER AND GROUNDWATER STUDY AREA				
Scale @ A3	1:9,000		DO NOT SCALE			
Jacobs No.	60PO8077					
Client No.						
Drawing No.	60PO8077_DCO_H_08_01					

This drawing is not to be used in whole or in part other than for the intended purpose and project as defined on this drawing. Refer to the contract for full terms and conditions.





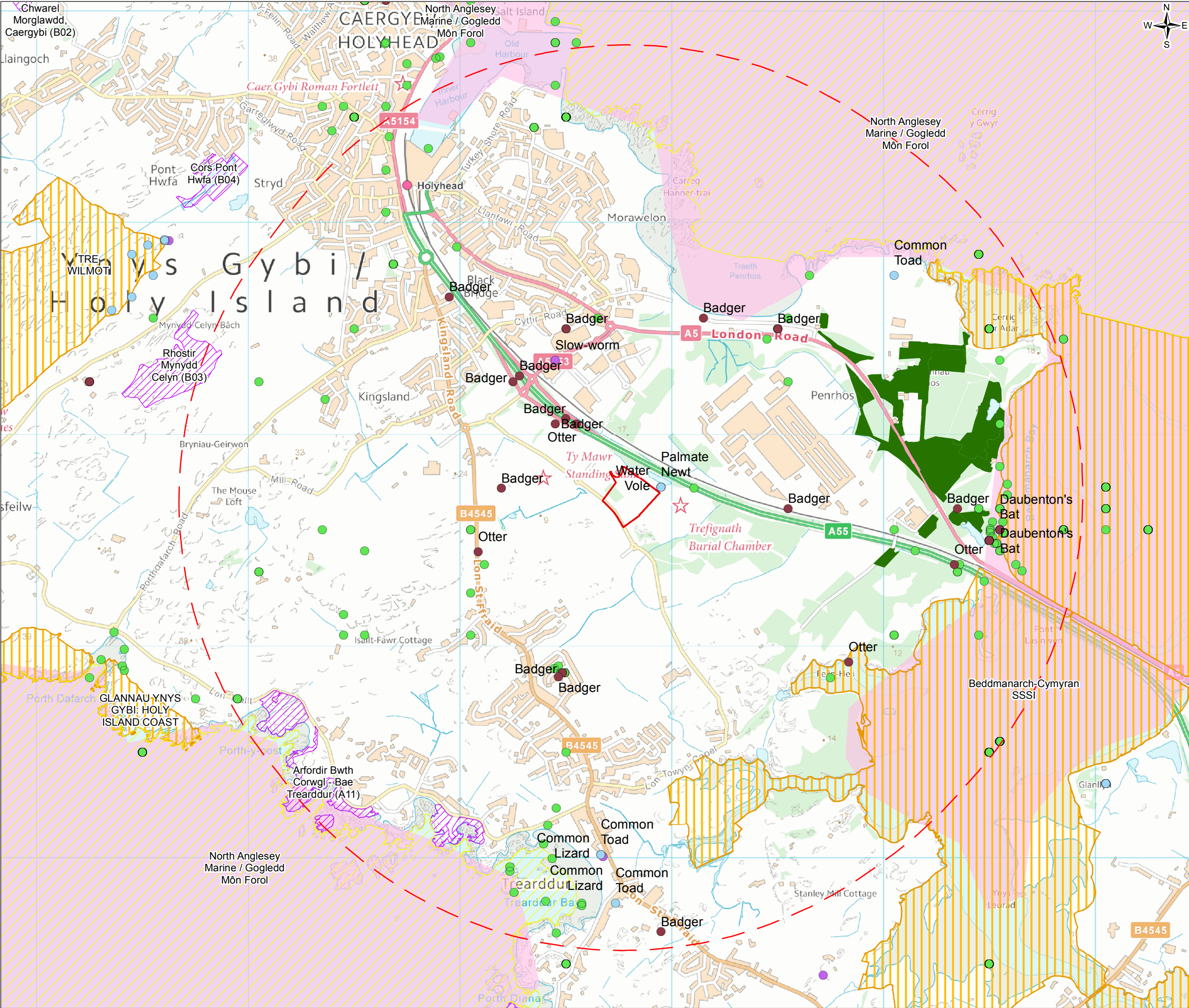


FIGURE H9-1

Legend

Logistics Centre

Study area (2km)

Statutory Designated Sites

Special Protection Area (SPA)

Gogledd Môn Forol/North Anglesey Marine (cSAC)

Sites of Special Scientific Interest (SSSI)

Non-Statutory Designated Sites

Ancient Woodland

Anglesey County Council Wildlife Site

Cofnod data 2007 - 2017 (only data referred to chapter H9 (Application Reference Number: 6.8.9) in the Environmental Statement has been displayed

Amphibian

Bird

Reptile

Terrestrial Mammal

1.0	MAR 18	DCO submission	HNPWL	HNPWL	HNPWL	HNPWL
Rev.	Date	Purpose of revision	Drawn	Check'd	Rev'd	App'd
Client			<div><div>HORIZON</div><div>NUCLEAR POWER</div></div>			
Project			WYLFAN NEWYDD PROJECT ENVIRONMENTAL STATEMENT			
Drawing Title			STATUTORY AND NON-STATUTORY SITES FOR NATURE CONSERVATION AND COFNOD RECORDS WITHIN THE STUDY AREA			
Scale @ A3		1:17,500	DO NOT SCALE			
Jacobs No.		60PO8077				
Client No.						
Drawing No.		60PO8077_DCO_VOL_H_09_01				



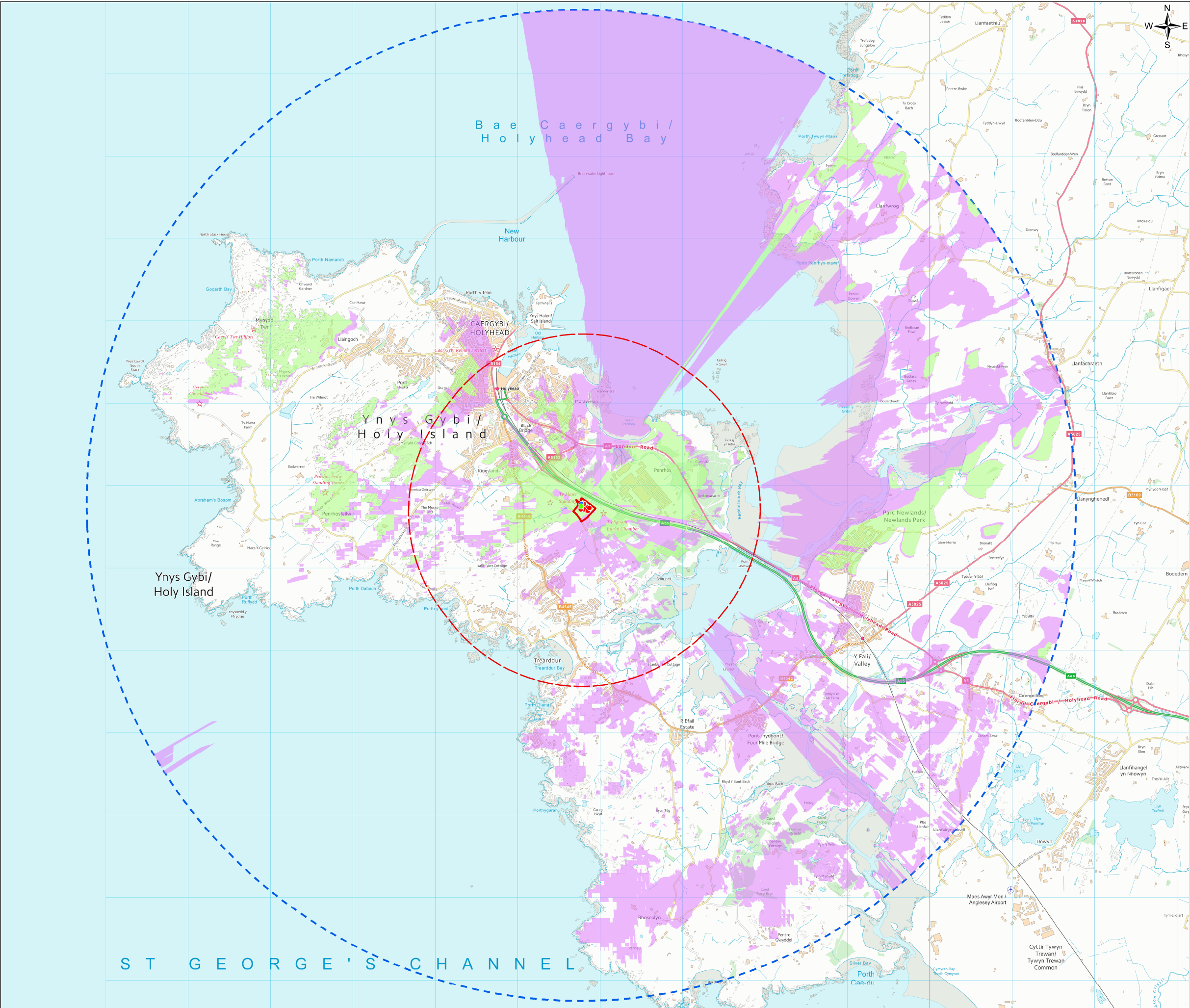


FIGURE H10-1

**Legend**

- Logistics Centre
- 6km overarching study area (limit of ZTV)
- 2km detailed study area from centre of Logistics Centre site

**Zone of Theoretical Visibility (ZTV) assessment points**

- Logistics Centre - Lighting column (12m)
- Logistics Centre - Welfare Building (3.5m)
- Logistics Centre - Inspection Bay (5.5m)

**ZTV**


- No theoretical visibility
- Theoretical visibility of lighting column assessment points
- Theoretical visibility of lighting column and structure assessment points

**Note:**

ZTV has been modelled with a viewing height of 1.7m



1.0	MAR 18	DCO submission	HNPWL	HNPWL	HNPWL	
Rev.	Date	Purpose of revision	Drawn	Check'd	Rev'd	Appr'd
Client						
<div><div><div>HORIZON</div><div>NUCLEAR POWER</div></div></div>						
Project						
WYLFA NEWYDD PROJECT ENVIRONMENTAL STATEMENT						
Drawing Title						
LOGISTICS CENTRE ZONE OF THEORETICAL VISIBILITY						
Scale @ A3	1:45,000				DO NOT SCALE	
Jacobs No.	60PO8077					
Client No.						
Drawing No.						
60PO8077_DCO_VOL_H_10_01						
This drawing is not to be used in whole or in part other than for the intended purpose and project as defined on this drawing. Refer to the contract for full terms and conditions.						





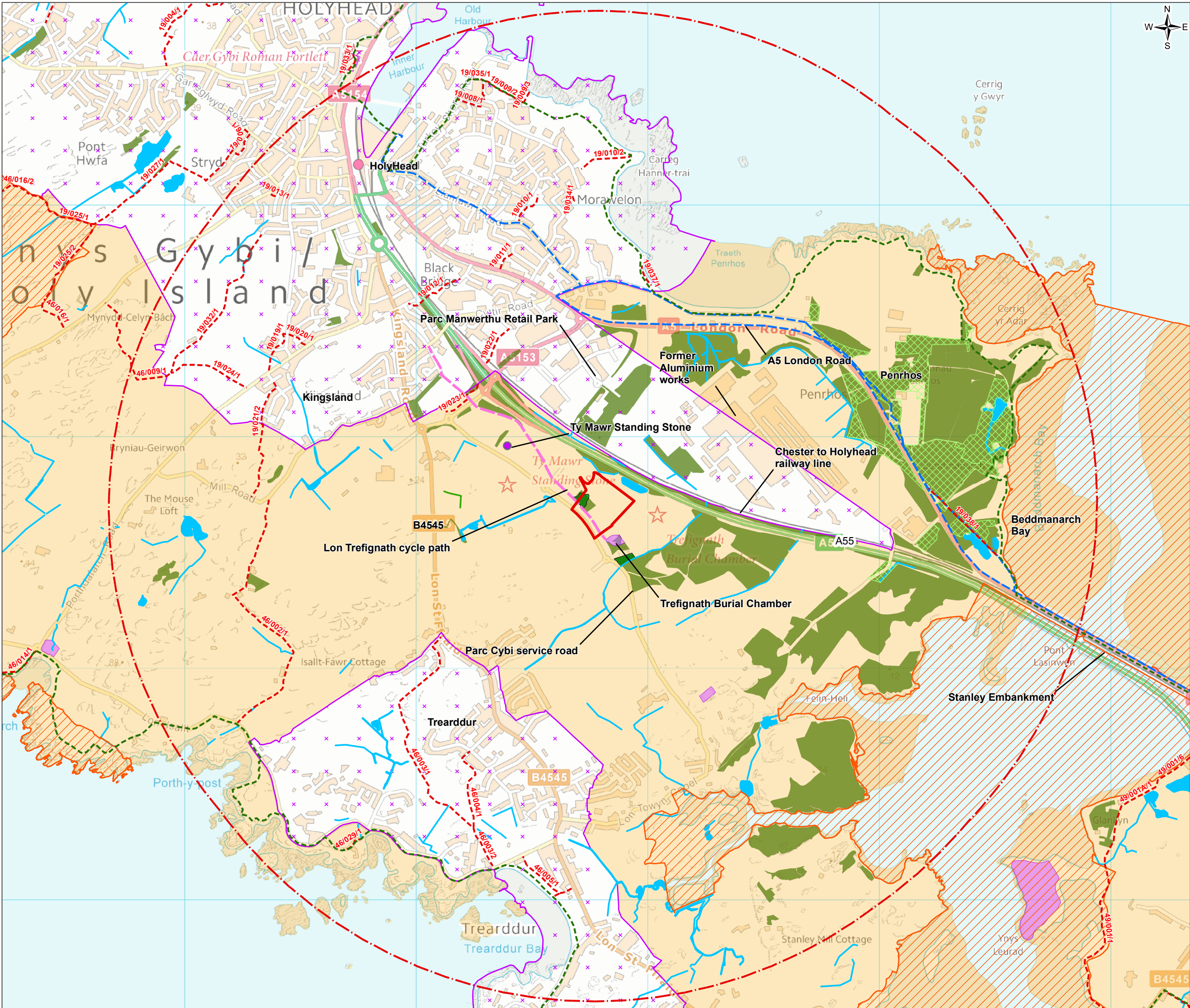
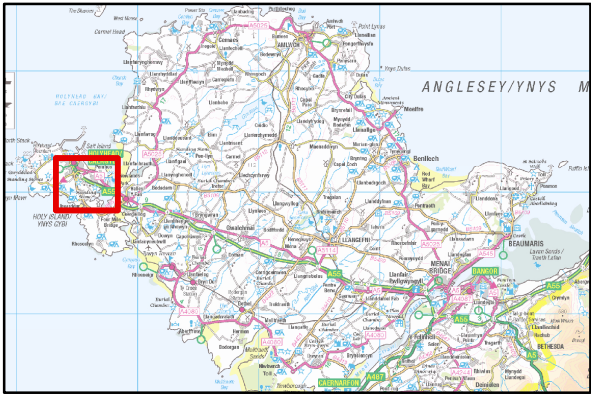



FIGURE H10-2

- Legend
- Logistics Centre
  - 2km detailed study area
  - Public Right of Way
  - Wales Coast Path
  - National Cycle Network Route 8
  - Lon Trefignath cycle path
  - Site of Special Scientific Interest (SSSI)
  - Anglesey Area of Outstanding Natural Beauty
  - Anglesey Special Landscape Area
  - Scheduled Monument
  - Ancient Woodland
  - Woodland
  - Semi-natural broadleaved woodland
  - Intact hedgerow
  - Watercourse
  - Surface water feature



1.0	MAR 18	DCO submission	HNPWL	HNPWL	HNPWL	
Rev.	Date	Purpose of revision	Drawn	Check'd	Rev'd	Appr'd
Client			<div><div>HORIZON</div><div>NUCLEAR POWER</div></div>			
Project			WYLFA NEWYDD PROJECT ENVIRONMENTAL STATEMENT			
Drawing Title			LOGISTICS CENTRE LANDSCAPE PLANNING CONTEXT AND LOCAL LANDSCAPE CONTEXT			
Scale @ A3	1:16,000		DO NOT SCALE			
Jacobs No.	60PO8077					
Client No.						
Drawing No.	60PO8077_DCO_VOL_H_10_02					
This drawing is not to be used in whole or in part other than for the intended purpose and project as defined on this drawing. Refer to the contract for full terms and conditions.						





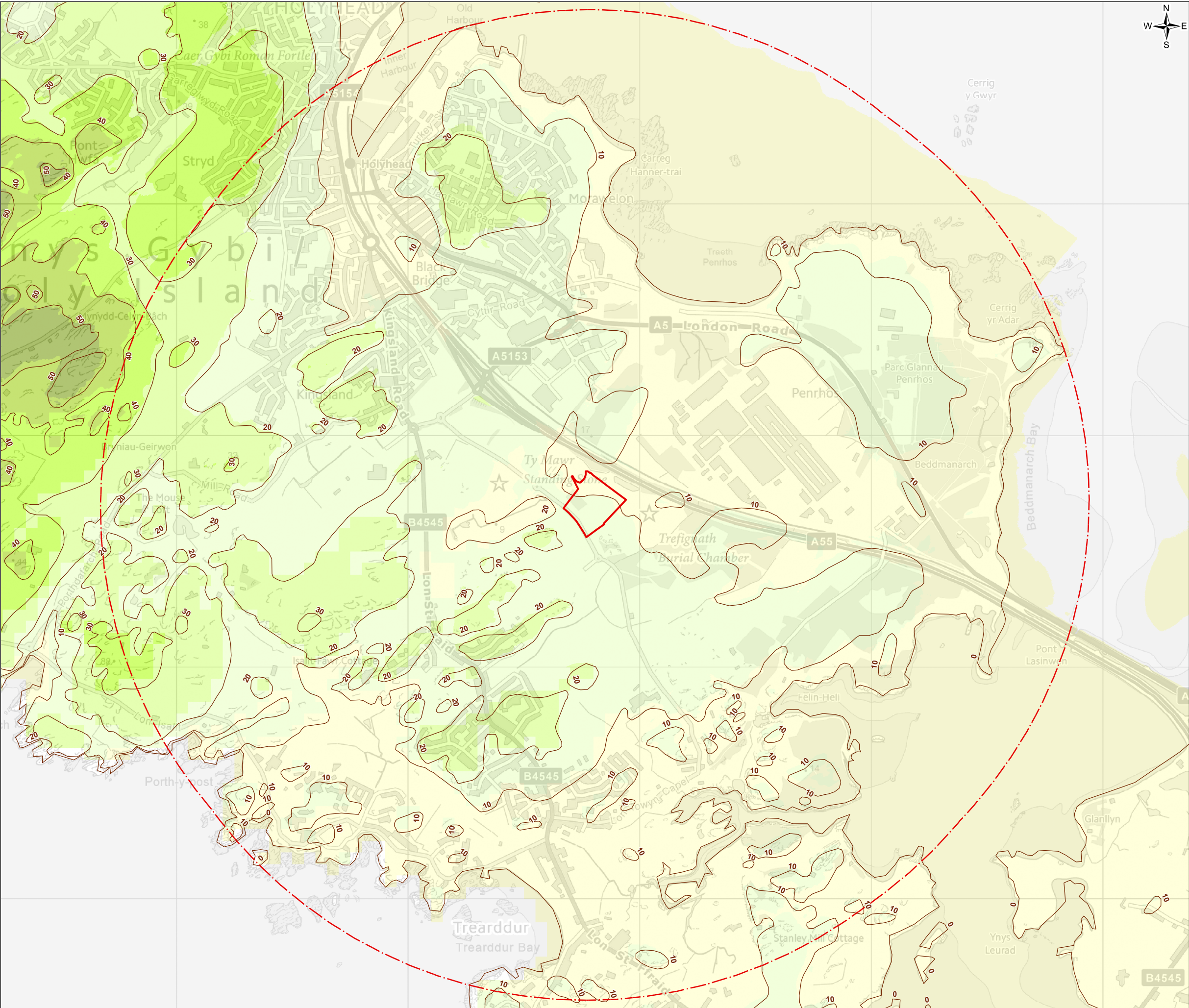


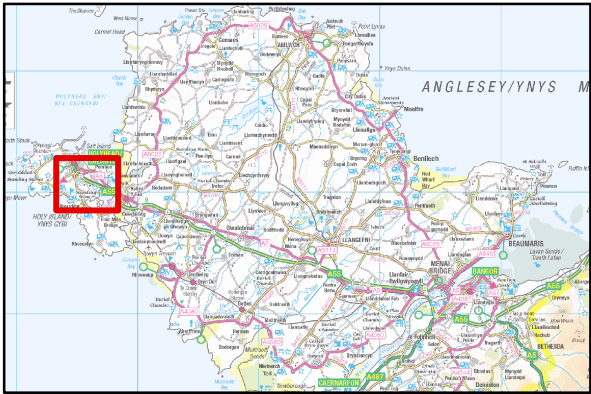
FIGURE H10-3

Legend

- Logistics Centre
- 2km detailed study area
- Contours at 10m intervals

Elevation (m)

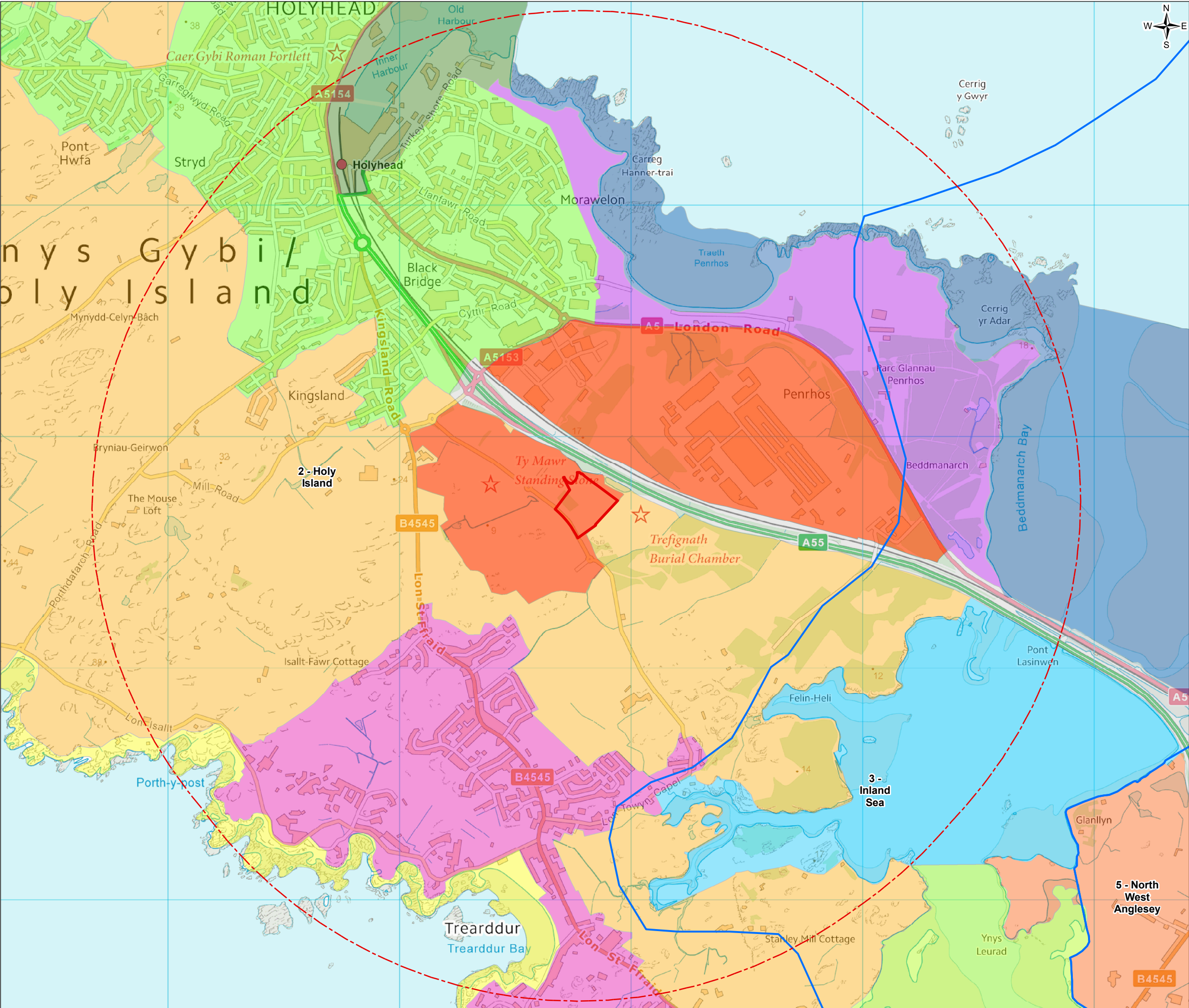
- <=0
- 0 - 10
- 10 - 20
- 20 - 30
- 30 - 40
- 40 - 50
- 50 - 60



1.0	MAR 18	DCO submission	HNPWL	HNPWL	HNPWL	HNPWL
Rev.	Date	Purpose of revision	Drawn	Check'd	Rev'd	Appr'd
Client			<div><div>HORIZON</div><div>NUCLEAR POWER</div></div>			
Project			WYLFA NEWYDD PROJECT ENVIRONMENTAL STATEMENT			
Drawing Title			LOGISTICS CENTRE TOPOGRAPHY			
Scale @ A3	1:16,000					DO NOT SCALE
Jacobs No.	60PO8077					
Client No.						
Drawing No.	60PO8077_DCO_VOL_H_10_03					
This drawing is not to be used in whole or in part other than for the intended purpose and project as defined on this drawing. Refer to the contract for full terms and conditions.						







### FIGURE H10-4

**Legend**

- Logistics Centre
- 2km detailed study area

Isle of Anglesey County Council Landscape Strategy:  
Landscape Character Area (LCA)

- LCA 3: Inland Sea
- LCA 5: North West

LANDMAP Visual and Sensory Aspect Areas

- A55 corridor
- Aluminium Works
- Caergeiliog craggy lowlands
- Holy Island
- Holy Island coast
- Holy Island straits
- Holyhead
- Holyhead Harbour
- Inland Sea/Stanley Embankment
- Penrhos Beach
- Penrhos Coastal Park
- Trearddur

1.0	MAR 18	DCO submission	HNPWL	HNPWL	HNPWL	HNPWL
Rev.	Date	Purpose of revision	Drawn	Check'd	Rev'd	Appr'd
Client						
<div><b>HORIZON</b></div> <div>NUCLEAR POWER</div>						
Project						
WYLFANWYDD PROJECT ENVIRONMENTAL STATEMENT						
Drawing Title						
LOGISTICS CENTRE LANDSCAPE CHARACTER (PUBLISHED SOURCES)						
Scale @ A3	1:16,000					DO NOT SCALE
Jacobs No.	60PO8077					
Client No.						
Drawing No.	60PO8077_DCO_VOL_H_10_04					

This drawing is not to be used in whole or in part other than for the intended purpose and project as defined on this drawing. Refer to the contract for full terms and conditions.







### FIGURE H10-5

**Legend**

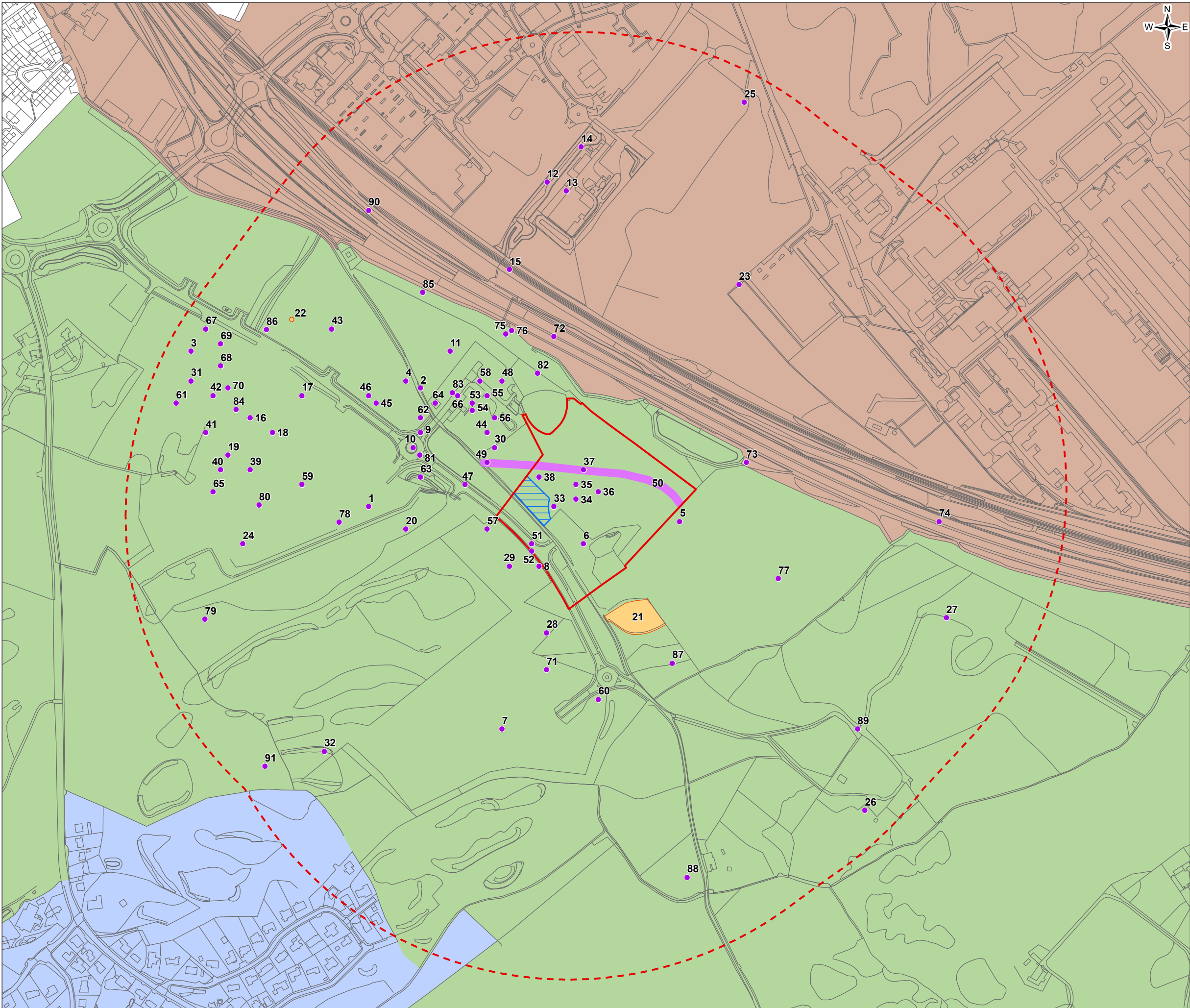
- Logistics Centre
- 2km study area
- Representative viewpoint location
- Photomontage viewpoint

**Note:**  
Representative viewpoints 1 and 2 are also Photomontage viewpoints

1.0	MAR 18	DCO submission	HNPWL	HNPWL	HNPWL	HNPWL
Rev.	Date	Purpose of revision	Drawn	Check'd	Rev'd	Appr'd
Client						
<div><div>HORIZON</div><div>NUCLEAR POWER</div></div>						
Project						
WYLFANUEWYDD PROJECT ENVIRONMENTAL STATEMENT						
Drawing Title						
LOGISTICS CENTRE VIEWPOINT LOCATIONS AND VISUAL RECEPTORS						
Scale @ A3	1:20,000					DO NOT SCALE
Jacobs No.	60PO8077					
Client No.						
Drawing No.	60PO8077_DCO_VOL_H_10_05					

This drawing is not to be used in whole or in part other than for the intended purpose and project as defined on this drawing. Refer to the contract for full terms and conditions.






# FIGURE H11-1

Legend

- Logistics Centre
- Logistics Centre study area
- Scheduled Monument
- Undesignated Heritage Asset
- HLT 1 Penrhos
- HLT 2 Penrhos Park
- HLT 3 Trearddur Bay
- Previously Undisturbed Areas of High Potential for Unknown Archaeological Remains

1.0	MAR 18	DCO submission	HNPWL	HNPWL	HNPWL	HNPWL
Rev.	Date	Purpose of revision	Drawn	Check'd	Rev'd	Appr'd
Client						
<div><div>HORIZON</div><div>NUCLEAR POWER</div></div>						
Project						
WYLFA NEWYDD PROJECT ENVIRONMENTAL STATEMENT						
Drawing Title						
LOCATION OF HERITAGE ASSETS						
Scale @ A3			1:5,000		DO NOT SCALE	
Jacobs No.			60PO8077			
Client No.						
Drawing No.			60PO8077_DCO_VOL_H_11_01			

This drawing is not to be used in whole or in part other than for the intended purpose and project as defined on this drawing. Refer to the contract for full terms and conditions.



[This page is intentionally blank]